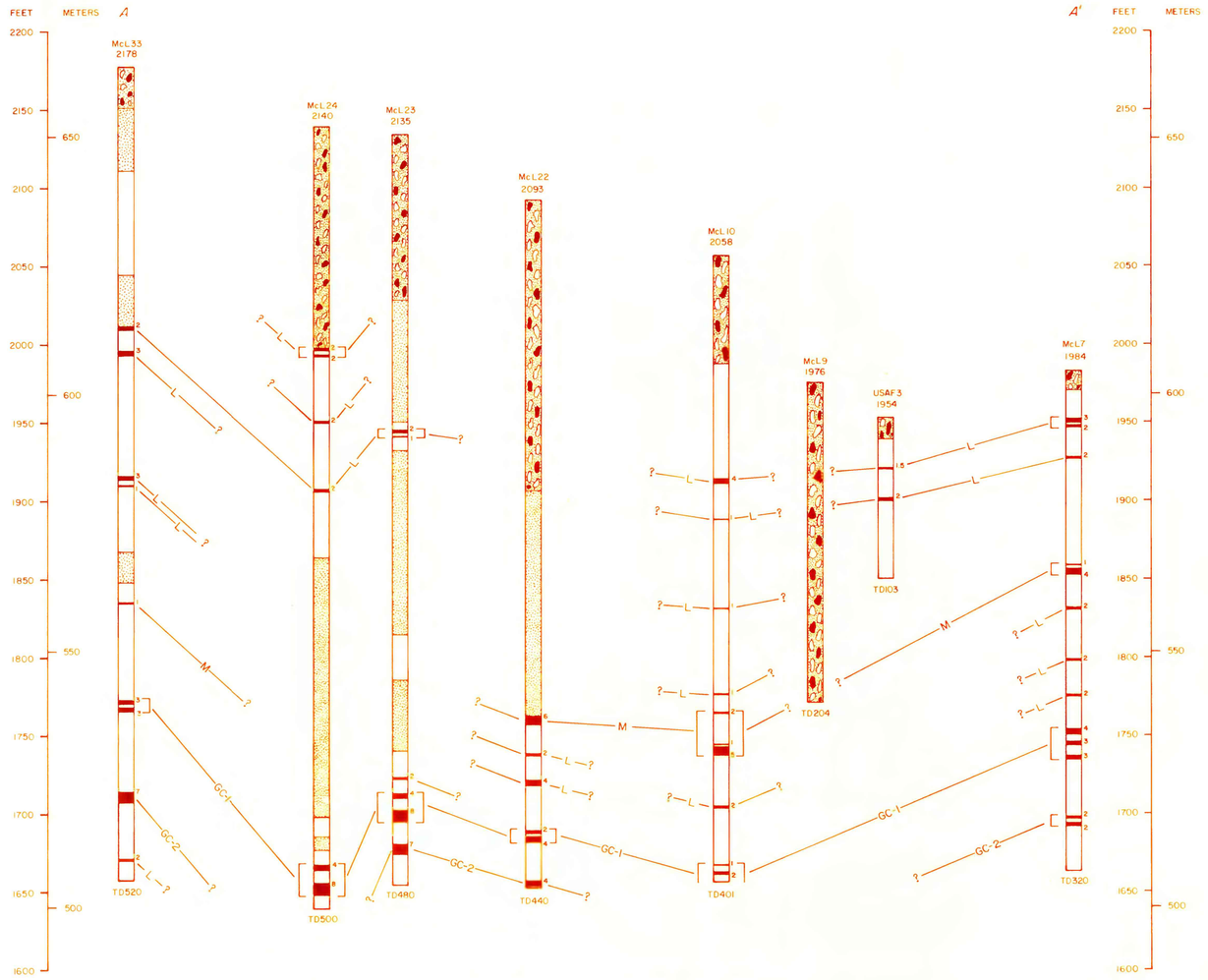

CORRELATION DIAGRAM A—A'

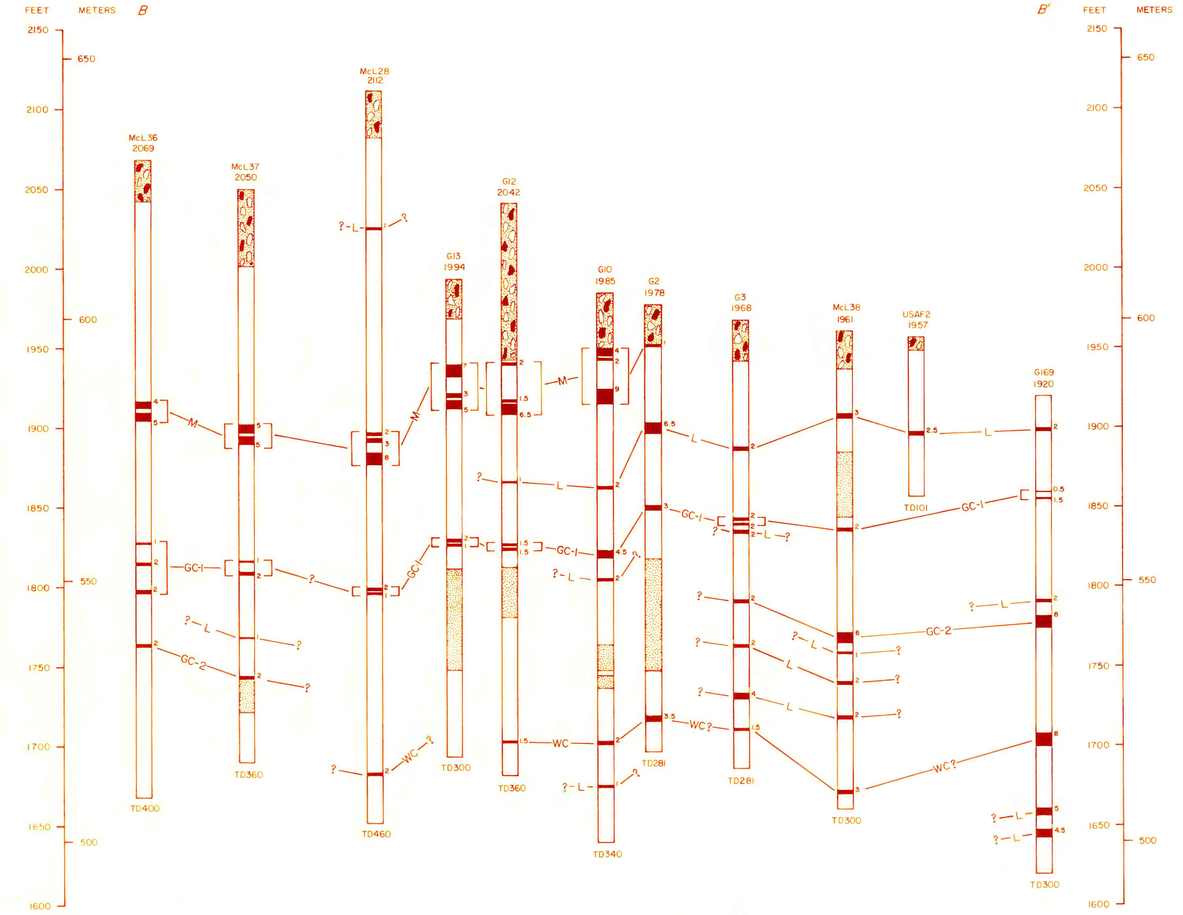

CORRELATION DIAGRAM B—B'

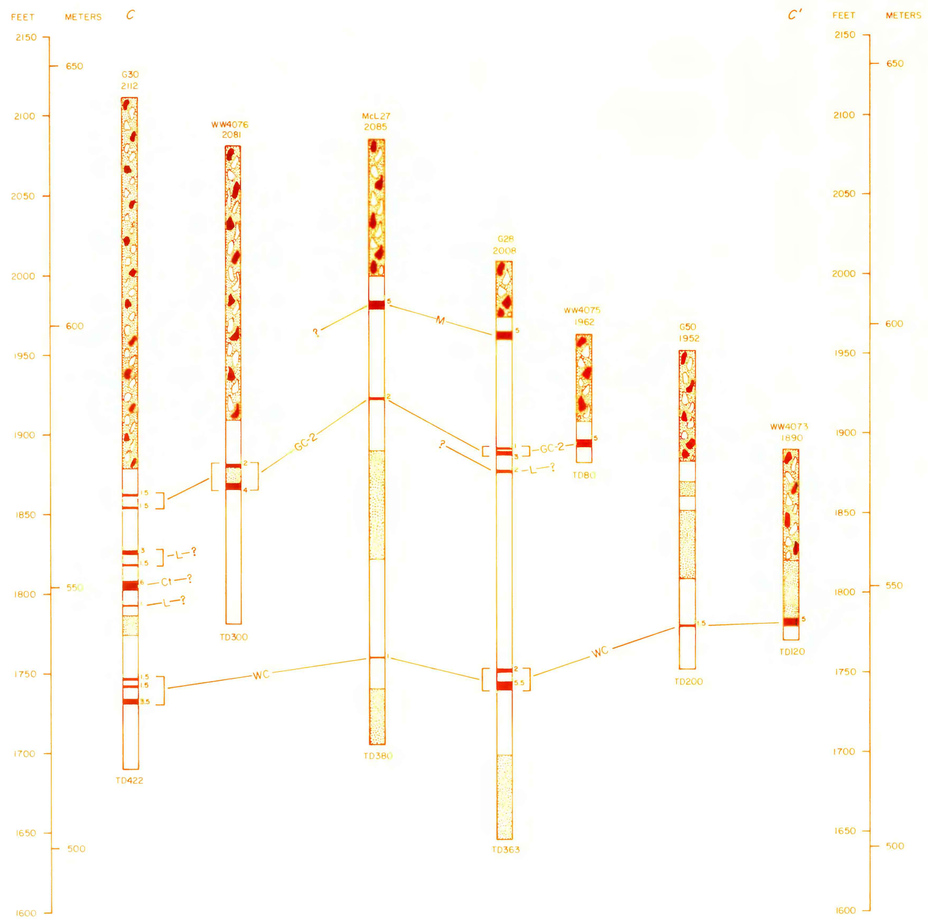

CORRELATION DIAGRAM C—C'

EXPLANATION

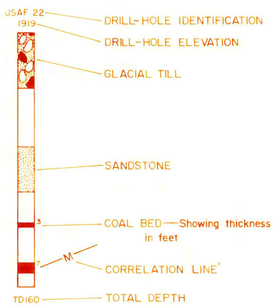

[1]Letters indicate name of bed (M, Minter; GC, Garrison Creek; Ct, Coteau; WC, Wolf Creek; L, local)

All measurements in feet (to convert to meters, multiply by 0.3048)

Vertical exaggeration x 166.7

CORRELATION DIAGRAMS A—A', B—B', AND, C—C', GARRISON AREA, MC LEAN COUNTY, NORTH DAKOTA

SCALE 1:100 000

KILOMETERS

MILES

DATUM IS MEAN SEA LEVEL

THIS REPORT HAS NOT BEEN EDITED FOR CONFORMITY WITH GEOLOGICAL SURVEY EDITORIAL STANDARDS OR STRATIGRAPHIC NOMENCLATURE