OPEN FILE REPORT
81-47
SHEET 1 OF 2





WELL LOCATION INDEX MAP

SHEET 1: ELECTRIC LOG CORRELATION SECTION J–J'
2: DRILL STEM TEST INFORMATION

EXPLANATION

- B- Bentonite correlation marker
- C- Coal correlation marker
- J- Correlatable stratigraphic horizon
- Uncertainty
- Facies relationship and (or) formation contact, dashed where questionable, ? used to indicate higher degree of uncertainty
- Indicates interval and number of drill stem test in each hole
- Cored interval
- KB 6580- Elevation of Kelly bushing in feet
- IP 7234- Elevation of derrick floor in feet
- *Marginal marine* – general environment of deposition for formation
- Perforation Test-Gross interval
- Gas well
- Dry and abandoned well



REFERENCES

Keefer, R. F., 1965, Rock Springs and Blair formations on and adjacent to the Rock Springs uplift, southwestern Sweetwater County, Wyoming: U.S. Geological Survey Bull. 1181-M, 1 pls.

Roehler, H. W., 1972, Stratigraphy of Late Cretaceous and Tertiary outcrops, Rock Springs Uplift: Wyoming Geological Association 24th Annual Field Conference Guidebook, p. 103-111.

Roehler, H. W., 1973, a summary of stratigraphic and paleontologic Upper Cretaceous and Paleocene groups, southwestern Wyoming, northeastern Utah, and northwestern Colorado: U.S. Geological Survey Bull. 1372-K, 24 p.

Roehler, H. W., 1974, Stratigraphy of the Mesaverde Group and Paleocene rocks, Rock Springs Uplift: Wyoming Geological Association 26th annual Field Conference Guidebook, p. 89-101.

_____ 1975, a summary of stratigraphy and paleontology, Upper Cretaceous and Paleocene rocks, Washakie Basin and adjacent areas, Sweetwater and Uinta Counties, Wyoming: U.S. Geological Survey Open-File Report 75-161, 1 pls.

Tyler, T. F., 1978a, Preliminary chart showing electric log correlation sections J-J' and K-K' of some Upper Cretaceous and Tertiary rocks, Washakie Basin, Wyoming: U.S. Geological Survey Open-File Report 78-701, 1 pls.

_____ 1978b, Preliminary chart showing electric log correlation section C-C' of some Upper Cretaceous and Tertiary rocks, Sweetwater Arch, Wyoming: U.S. Geological Survey Open-File Report 78-704, 1 pls.

_____ 1978c, Preliminary chart showing electric log correlation section B-B' of some Upper Cretaceous and Tertiary rocks, Rock Springs Uplift, Wyoming: U.S. Geological Survey Open-File Report 78-1202, 1 pls.

_____ 1979, Preliminary chart showing electric log correlation section A-A' of some Upper Cretaceous and Tertiary rocks, Washakie Basin, Wyoming: U.S. Geological Survey Open-File Report 79-1202, 1 pls.

PRELIMINARY CHART SHOWING ELECTRIC LOG CORRELATION SECTION J-J' OF SOME UPPER CRETACEOUS AND TERTIARY ROCKS, WASHAKIE BASIN, WYOMING

By
Theodore F. Tyler, J. R. Peterson, and Hilde G. Bucurel