






OAT MT. 7.5'

Explanation

- patterns indicate incidence of flooding
-  area flooded one time, in the years 1934, 1938, 1941, 1943, 1944 or 1956
 -  area flooded two times, in the years 1934 and 1938, 1934 and 1941, 1934 and 1943, 1934 and 1944, 1934 and 1956, 1938 and 1941, 1941 and 1943, 1941 and 1944 or 1941 and 1956
 -  area flooded three times, in the years 1934, 1938 and 1943, 1934, 1941 and 1943, 1934, 1943 and 1944, 1938, 1941 and 1956, 1941, 1943 and 1944 or 1941, 1943 and 1956
 -  area flooded four times, in the years 1934, 1938, 1941 and 1943 or 1934, 1938, 1941 and 1956
 -  area flooded five times, in the years 1934, 1938, 1941, 1943 or 1956
- USGS 6' topographic quadrangle boundary; base for LACFCD flood data

MAP OF HISTORIC FLOODING, 1934 to 1956, IN THE SAN FERNANDO VALLEY, LOS ANGELES COUNTY, CALIFORNIA
OAT MOUNTAIN QUADRANGLE

BY
ELLEN J. KING, JOHN C. TINSLEY AND RONALD F. PRESTON

1981

U. S. Geological Survey
OPEN-FILE REPORT
This report is preliminary and has not
been edited or reviewed for conformity
with Geological Survey standards and
nomenclature