





VAN NUYS 7.5'

Explanation

patterns indicate incidence of flooding

-  area flooded one time, in the year 1934, 1938, 1941, 1943, 1944, 1952, 1954, or 1956
-  area flooded two times, in the years 1934 and 1938, 1934 and 1943, 1943 and 1956, 1938 and 1952, 1938 and 1954, 1941 and 1943, 1943 and 1944, or 1943 and 1956
-  area flooded three times, in the years 1934, 1938 and 1941, 1934, 1938 and 1952, 1934, 1943 and 1956, or 1934, 1941 and 1943
-  area flooded four times, in the years 1934, 1938, 1941 and 1952

--- USGS 6' topographic quadrangle boundary; base for LACFCD flood data

Base from U.S.
Geological Survey
Van Nuys, 1966.

MAP OF HISTORIC FLOODING, 1934 to 1956, IN THE SAN FERNANDO VALLEY, LOS ANGELES COUNTY, CALIFORNIA
VAN NUYS QUADRANGLE

BY

ELLEN J. KING, JOHN C. TINSLEY AND RONALD F. PRESTON

1981

U. S. Geological Survey
OPEN-FILE REPORT
This report is preliminary and has not
been edited or reviewed for conformity
with Geological Survey standards and
nomenclature

