OPEN FILE REPORT
81-271

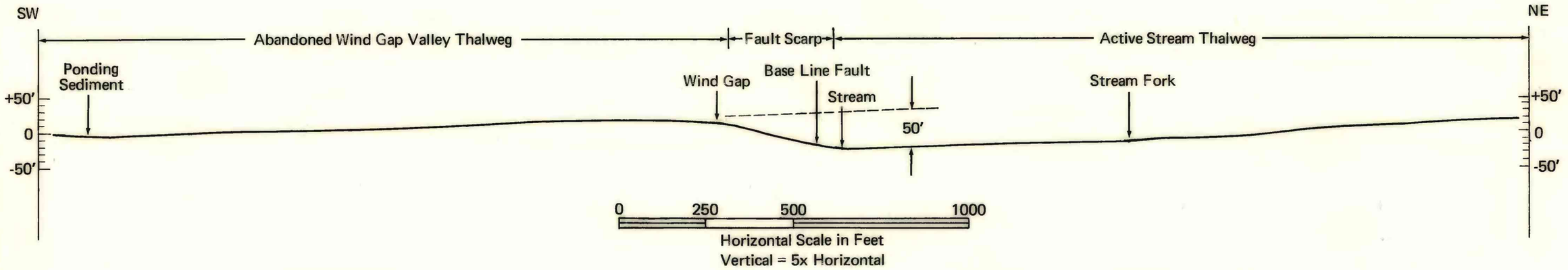

LOCATION MAP

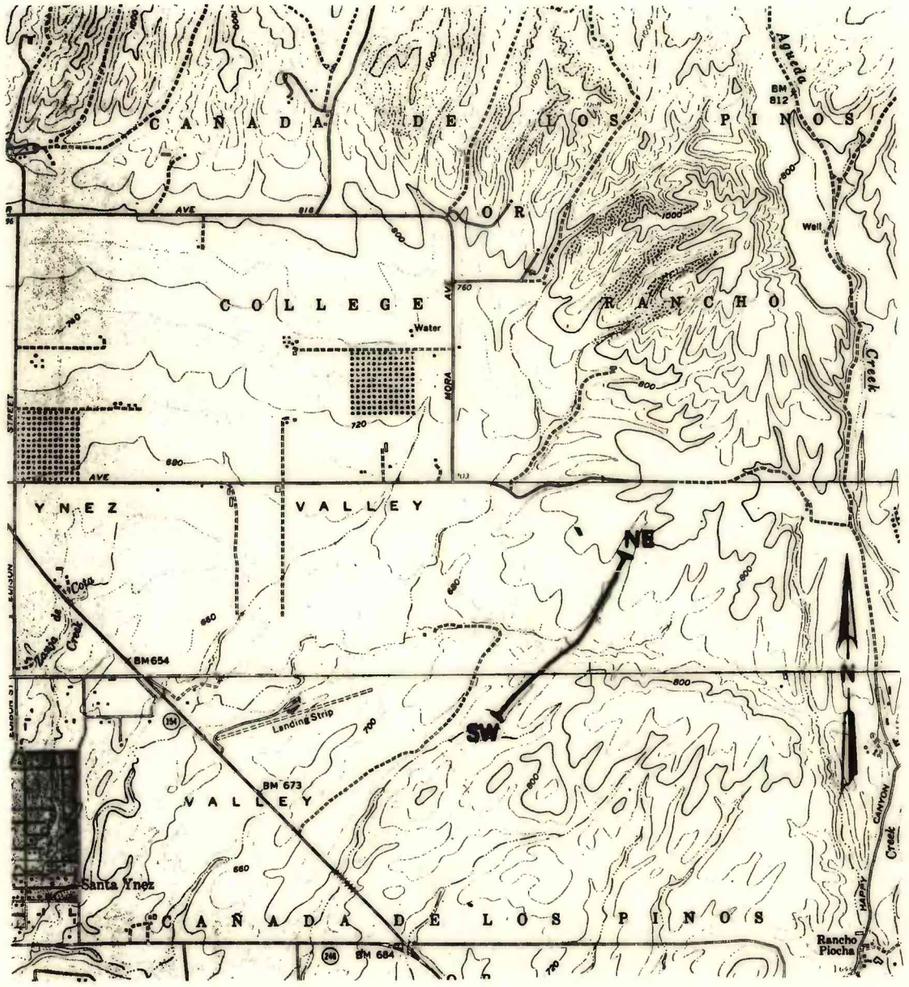

AERIAL PHOTOGRAPH STEREO PAIR

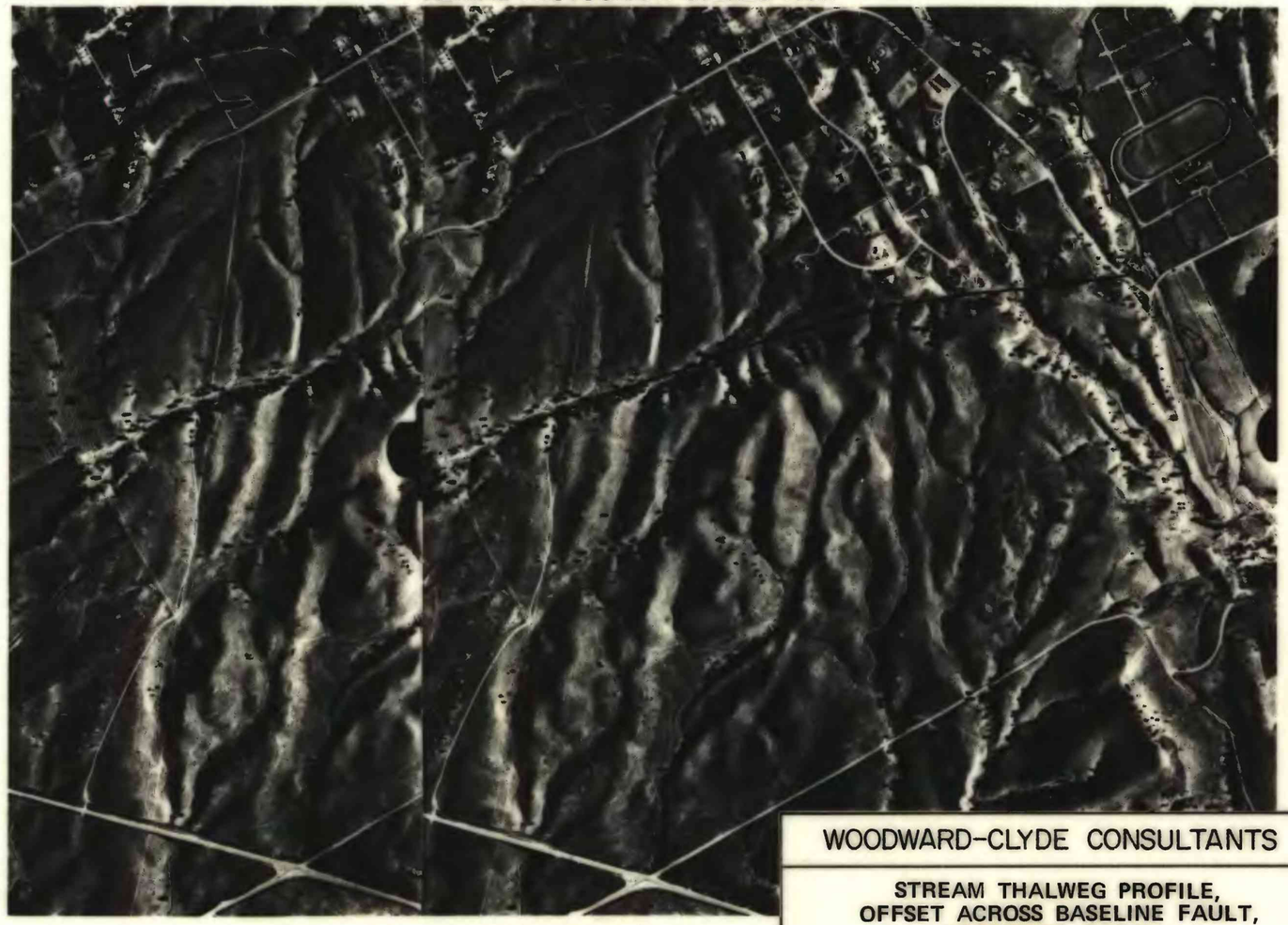

WOODWARD-CLYDE CONSULTANTS

STREAM THALWEG PROFILE,
OFFSET ACROSS BASELINE FAULT,
CRAWFORD RANCH

Project No. 411731

USGS CONTRACT 14-08-0001-18255

Fig. 7

This map is preliminary and has not been reviewed for conformity with U.S. Geological Survey editorial standards.