DEPARTMENT OF THE INTERIOR
UNITED STATES GEOLOGICAL SURVEY

OPEN FILE NO. 81-271

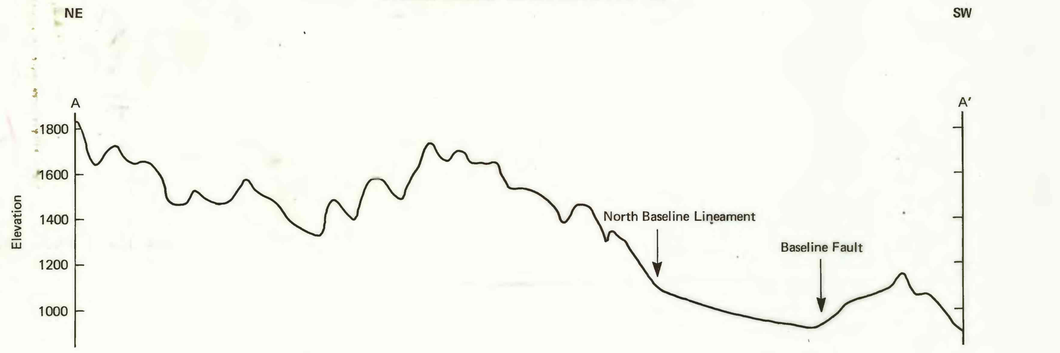

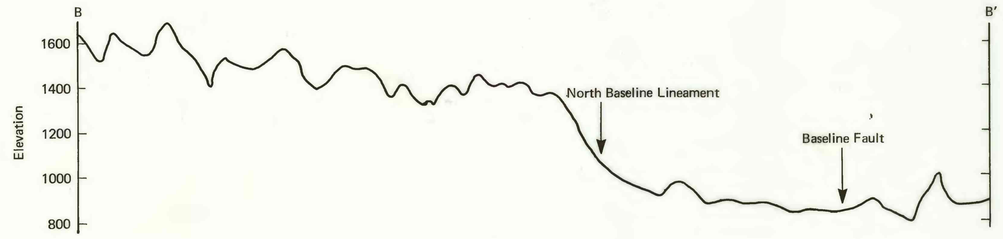





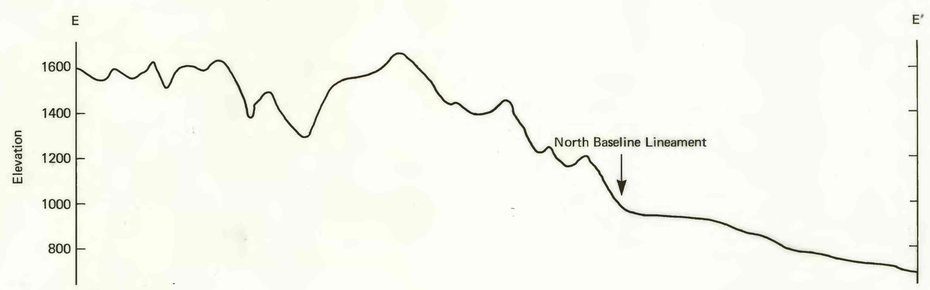

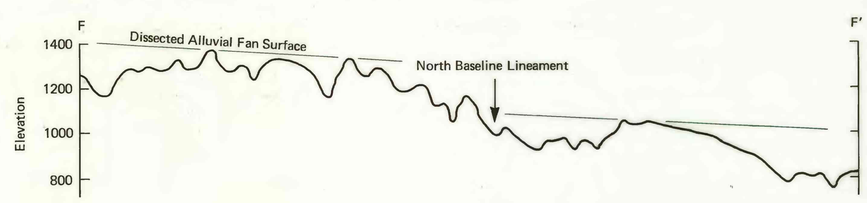

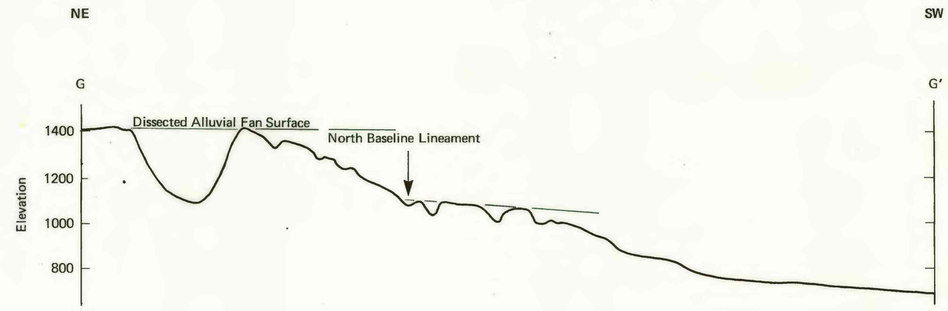

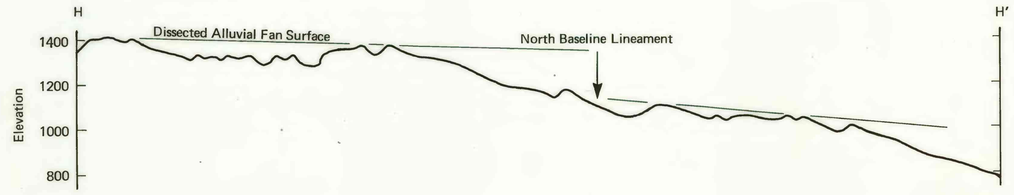

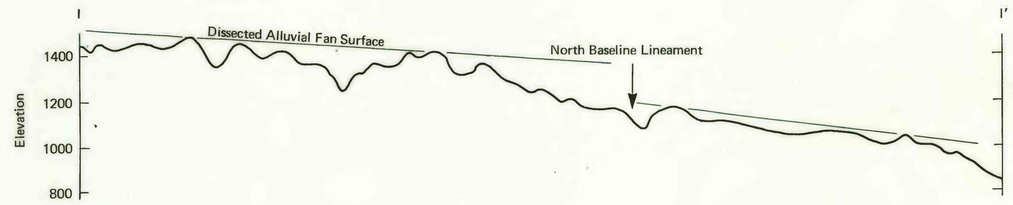

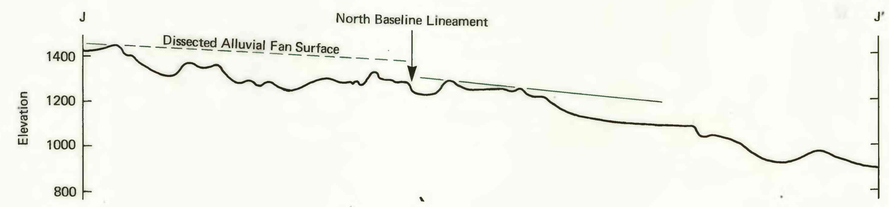

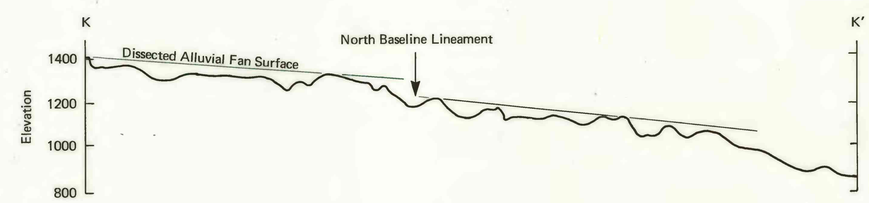

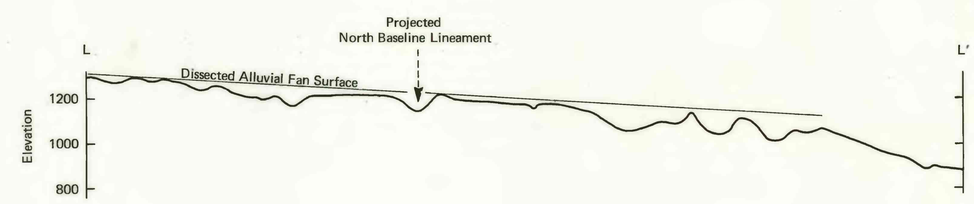

0 2000 4000
Horizontal Scale in Feet
Vertical = 5x Horizontal

This map is preliminary and has not been reviewed for conformity with U.S. Geological Survey editorial standards and stratigraphic nomenclature. Any use of trade names is for descriptive purposes only and does not imply endorsement by the USGS.

NOTES:

1. See Figure 4 for location of profiles.
2. These profiles are measured from 7½ minute series topographic maps including Los Olivos Quadrangle (1959), Figueroa Mountain Quadrangle (1959) and Lake Cachuma Quadrangle (1959).

Woodward-Clyde Consultants

TOPOGRAPHIC PROFILES
NORTHERN BASELINE LINEAMENT

USGS CONTRACT 14-08-0001-18255	CONSULTING ENGINEERS, GEOLOGISTS AND ENVIRONMENTAL SCIENTISTS
PROJECT NO.: 411731	
APPROVAL: PDG	DATE: NOVEMBER 1980 — PLATE 1