








EXPLANATION

- |   |                           |   |                          |
|---|---------------------------|---|--------------------------|
|  | SILTY AND SANDY CLAY (CL) |  | UNIFORM SAND (SP, SP-SM) |
|  | CLAY (CH)                 |  | SANDY GRAVEL (GP, GW)    |
|  | SILT (ML, CL-ML)          |  | CLAYEY SAND (SC)         |
|  | SILTY SAND (SM)           |   | S - STANDARD HAMMER      |
|   |                           |   | T - TRIP HAMMER          |

|   |              |        |
|---|--------------|--------|
|  | PROJECT NO.: | 79-153 |
|   | USGS CPT-SPT |        |
| SALINAS SITE<br>COMPOSITE SITE PROFILE  |              |        |
| 9-80  | FIGURE 2.10  |        |