









EXPLANATION

- | | | | |
|---|---------------------------|---|--------------------------|
|  | SILTY AND SANDY CLAY (CL) |  | UNIFORM SAND (SP, SP-SM) |
|  | CLAY (CH) |  | SANDY GRAVEL (GP, GW) |
|  | SILT (ML, CL-ML) |  | CLAYEY SAND (SC) |
|  | SILTY SAND (SM) | | |
| | | | S = STANDARD HAMMER |
| | | | T = TRIP HAMMER |

	PROJECT NO.:	79-183
	USGS CPT-SPT	
SAN JOSE SITE: COYOTE NORTH COMPOSITE SITE PROFILE		
8-80	FIGURE 2.20	