





EXPLANATION

-  FAULT-- Dashed where approximately located; dotted where concealed
-  BOUNDARY OF GROUND-WATER BASIN--Dashed where control is poor
-  514  
WELL-MONITORING NETWORK--  
Water-quality well. Number is 1976 dissolved-solids value, in milligrams per liter
-  Water-level well

Base from U.S. Geological Survey  
 Inyokern, 1:62,500, 1943  
 Little Lake, 1:62,500, 1954  
 Mountain Springs Canyon, 1:62,500, 1953  
 Ridgecrest, 1:62,500, 1953

0 2 4 6 8 MILES

Boundary of ground-water basin and location of faults after L. C. Dutcher and W. R. Moyle, Jr. (1973)

MAP OF INDIAN WELLS VALLEY, CALIFORNIA  
 SHOWING CURRENT WELL-MONITORING NETWORK AND 1976 DISSOLVED-SOLIDS VALUES