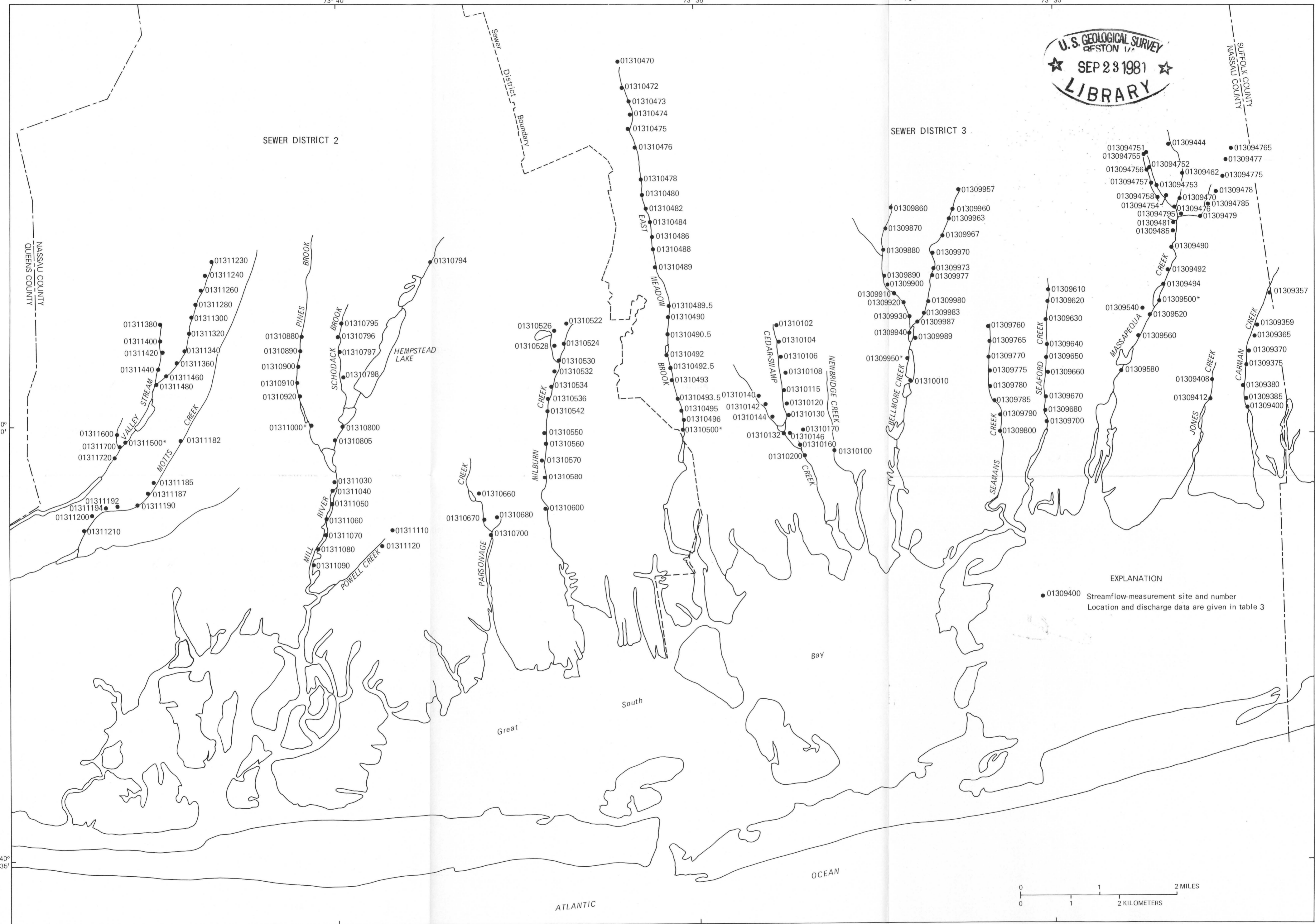



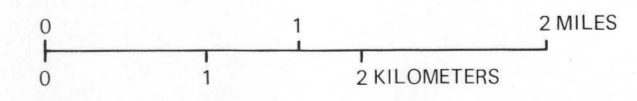
73° 40'

73° 35'

73° 30'



EXPLANATION
● 01309400 Streamflow-measurement site and number
Location and discharge data are given in table 3



LOCATION OF STREAMFLOW-MEASUREMENT SITES, NASSAU COUNTY SEWER DISTRICTS 2 AND 3

Base from U.S. Geological Survey, 1980

Prepared by Henry F.H. Ku and Dale L. Simmons, 1980