




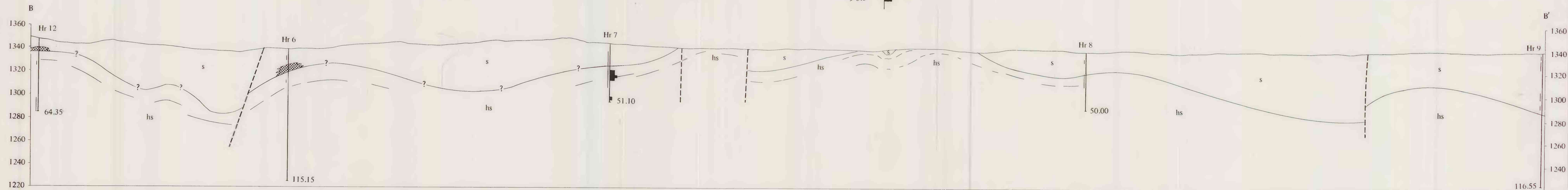


EXPLANATION

-  APLITE DIKE
  -  SERPENTINITE
  -  HORNBLLENDE SCHIST
  -  CONTACT
  -  FAULT
- DIAMOND DRILL HOLE TRACE  
SHOWING ANOMALOUS GOLD VALUES
- | Gold Values (grams per ton) | Symbol                |
|-----------------------------|-----------------------|
| < 1.0                       | Thin vertical line    |
| 1.0                         | Short horizontal bar  |
| 3.0                         | Medium horizontal bar |
| > 5.0                       | Thick horizontal bar  |

U.S. Geological Survey  
Open-File Report 81-445

This report is preliminary and has not been reviewed for conformity with U.S. Geological Survey editorial standards and stratigraphic nomenclature. Any use of trade names is for descriptive purposes only and does not imply endorsement by the USGS.



Elevations shown in meters

Geology mapped by R. G. Wort  
and A. M. Helaby

GEOLOGIC CROSS SECTIONS ALONG LINES A-A' AND B-B', HAJR MINE AREA