

Figure 3.—Copper content of rock chip samples, Dhahar area.

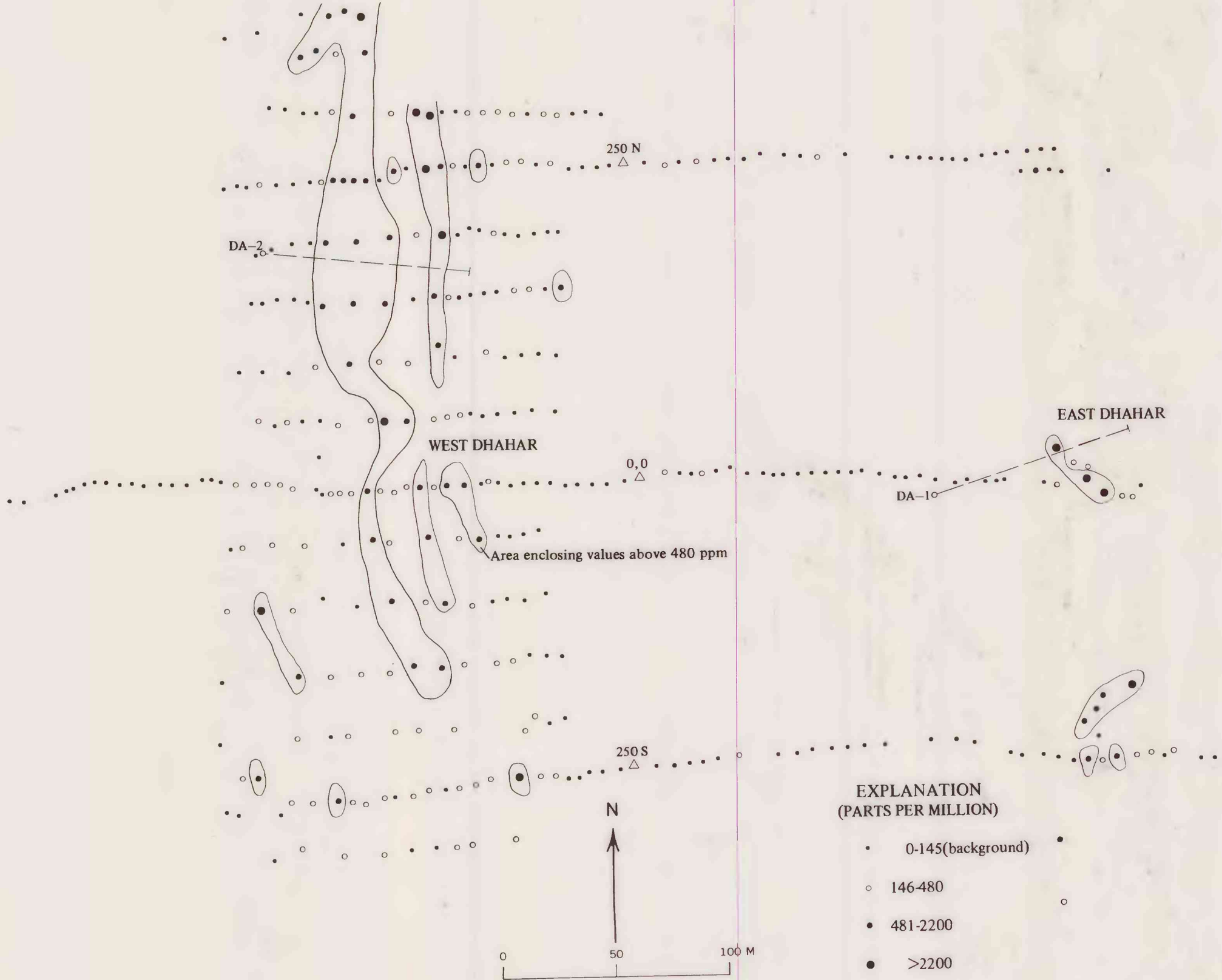


Figure 4.—Zinc content of rock chip samples, Dhahar area.

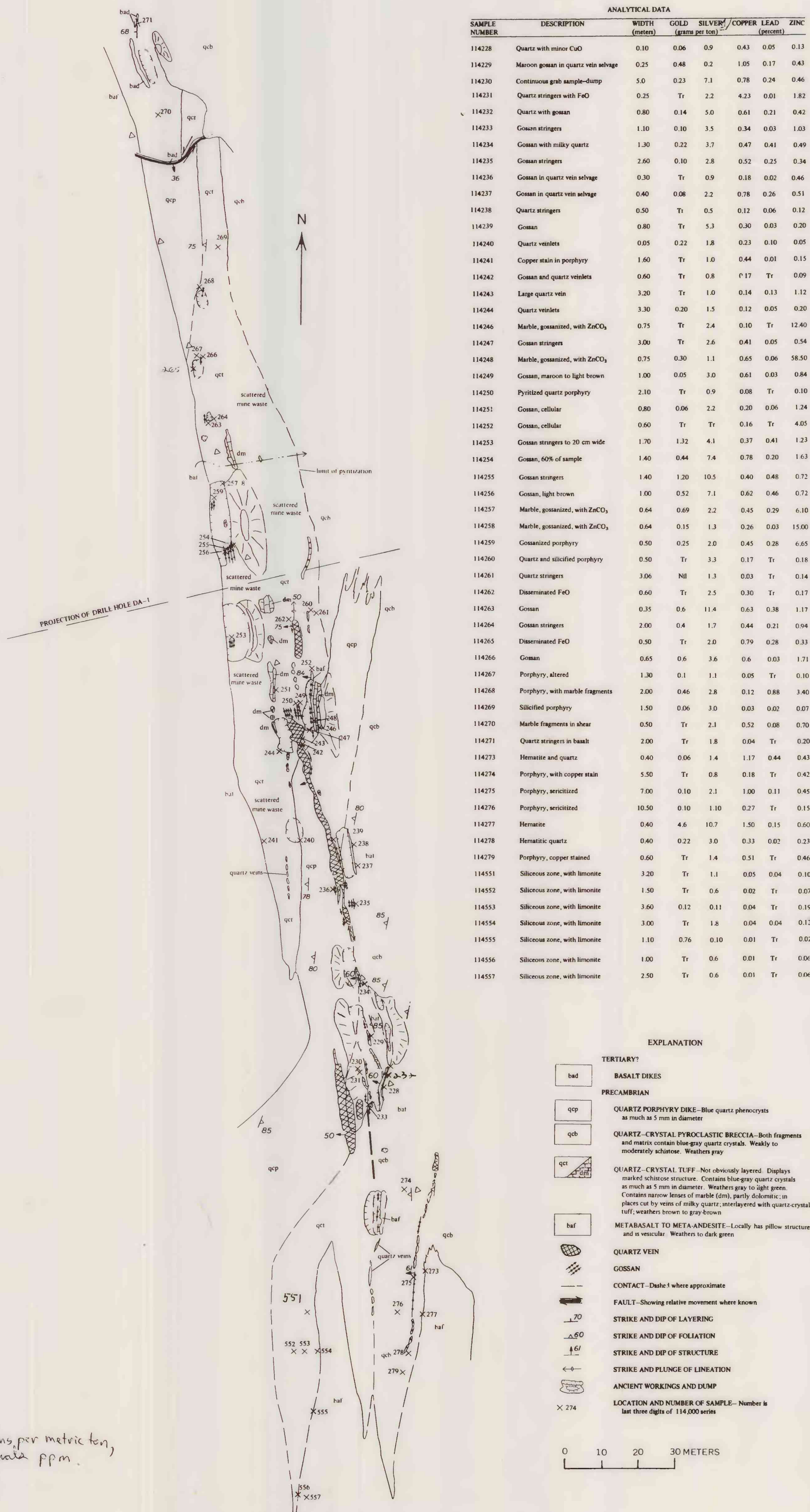


Figure 5.—Geologic map of the East Dhahar ancient mine workings showing locations and analyses of samples.

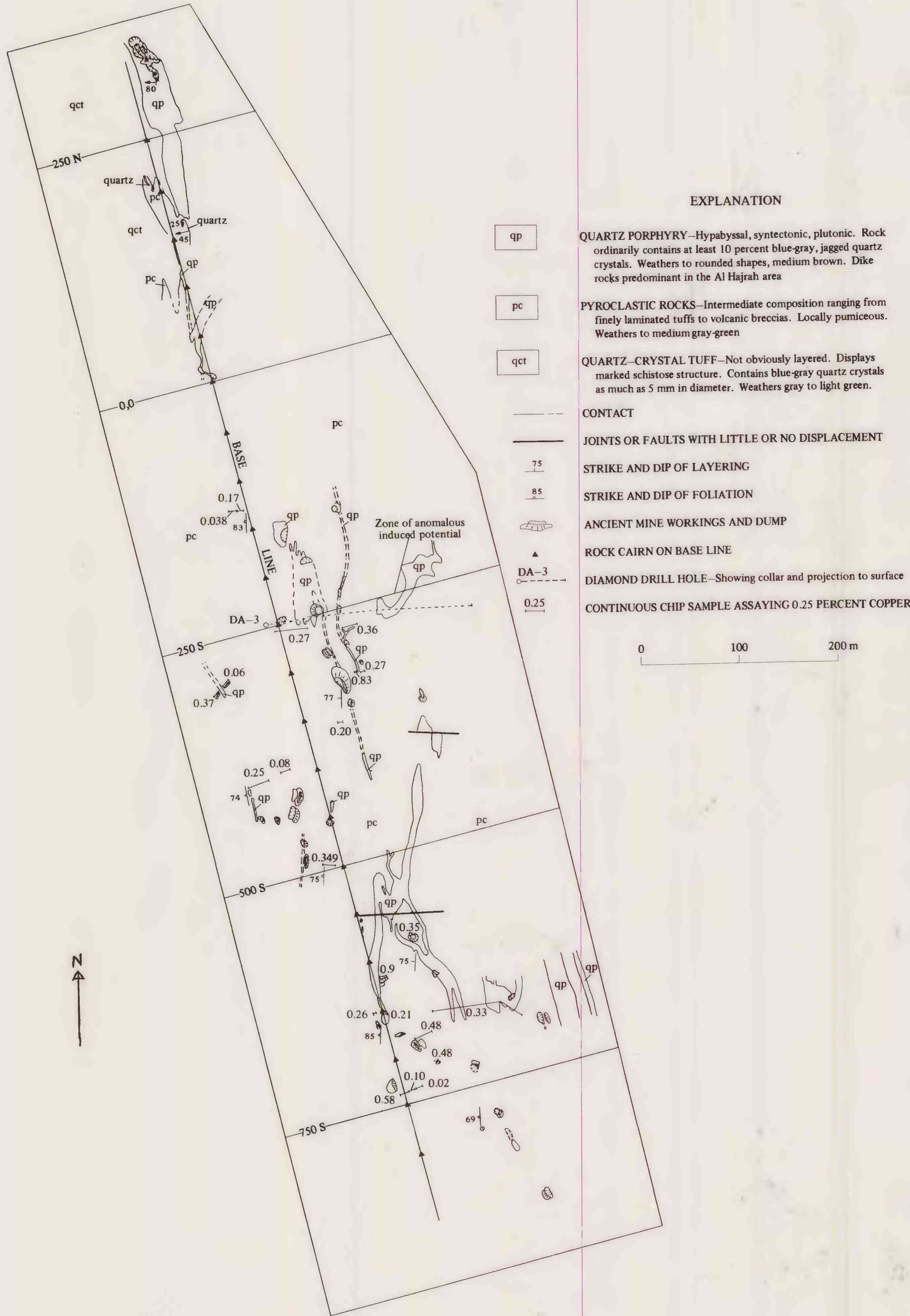


Figure 10.—Geologic map of the Al Hajrah ancient mine workings.