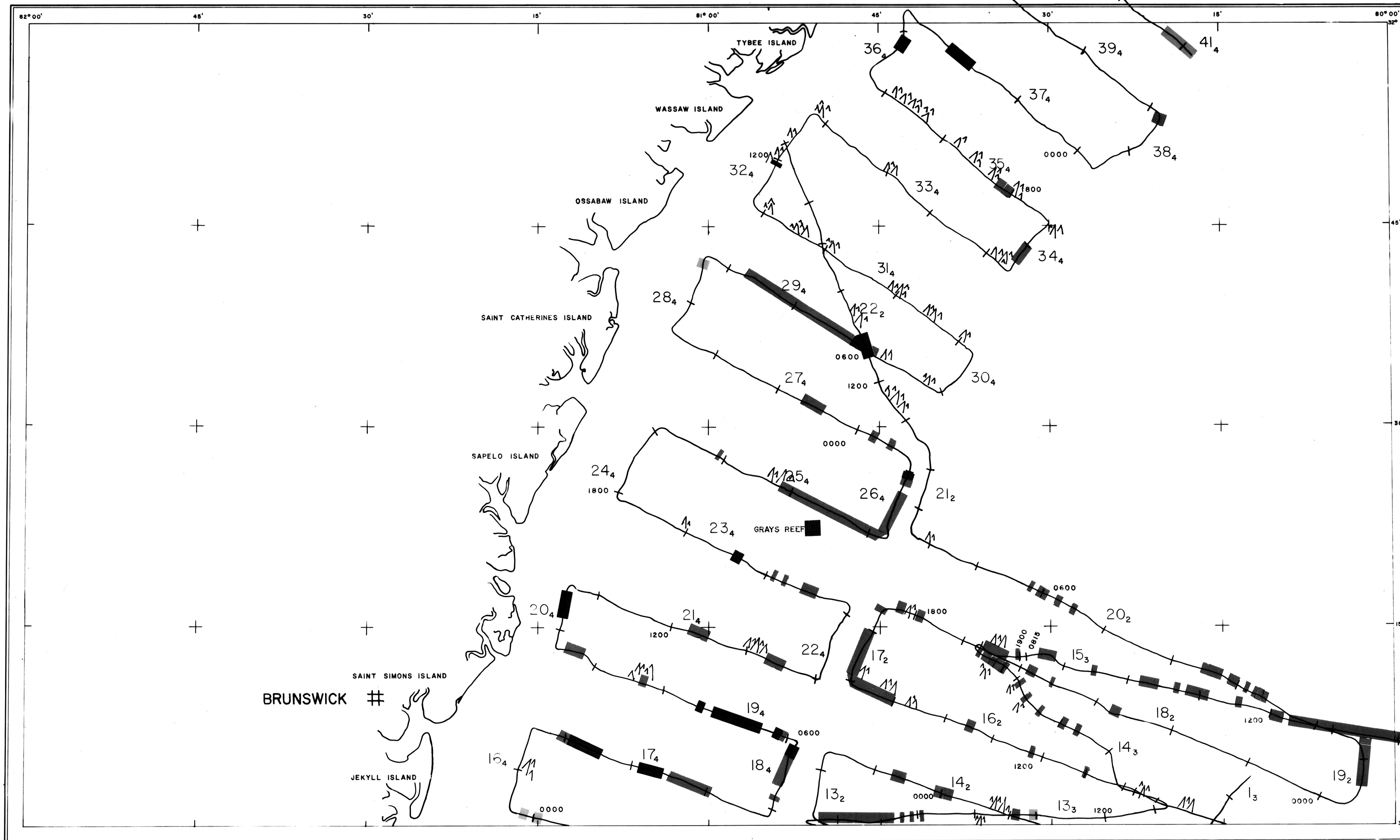







BRUNSWICK

NH 17-2



LEGEND

-  Outcrop of shallow subsurface reflector
-  Low relief hardbottom
-  Moderate relief hardbottom
-  High relief hardbottom
-  Fish

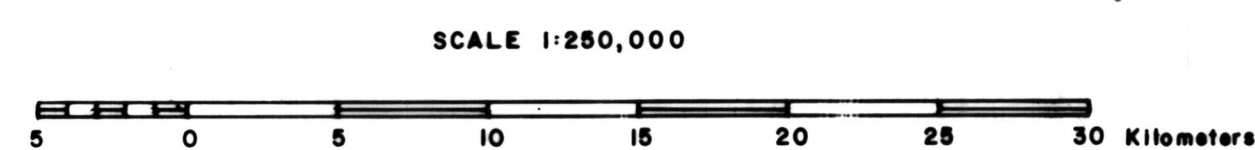


PLATE 6-3

HARDBOTTOM / LIVEBOTTOM

Map Series B

Compiled by: UGA/MGP
 Ocean Bottom Survey of the Georgia Bight
 USGS Contract # 14-08-0001-06266
 April 1980

This report is preliminary and has not been reviewed for conformity with U.S. Geological Survey editorial standards. Any use of trade names is for descriptive purposes only and does not imply endorsement by the USGS.