








JACKSONVILLE


NH 17-5



LEGEND

-  Subsurface reflector
-  Multiple subsurface reflectors
-  Outcrop of subsurface reflector
-  Large scale forset bedding
-  Shallow channel fill (<15m)
-  Deep channel fill (>15m)
-  Erosional surface

SCALE 1:250,000



SHALLOW SUBSURFACE GEOLOGY

Map Series C

Compiled by: UGA/MGP
 Ocean Bottom Survey of the Georgia Bight
 USGS Contract # 14-08-0001-06266
 April 1980

PLATE 6-6

This report is preliminary and has not been reviewed for conformity with U.S. Geological Survey editorial standards. Any use of trade names is for descriptive purposes only and does not imply endorsement by the USGS.

JACKSONVILLE, FLA