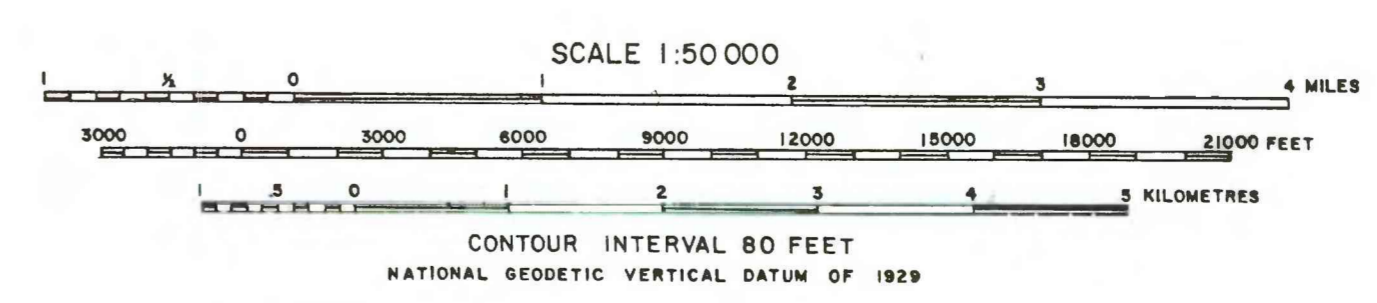
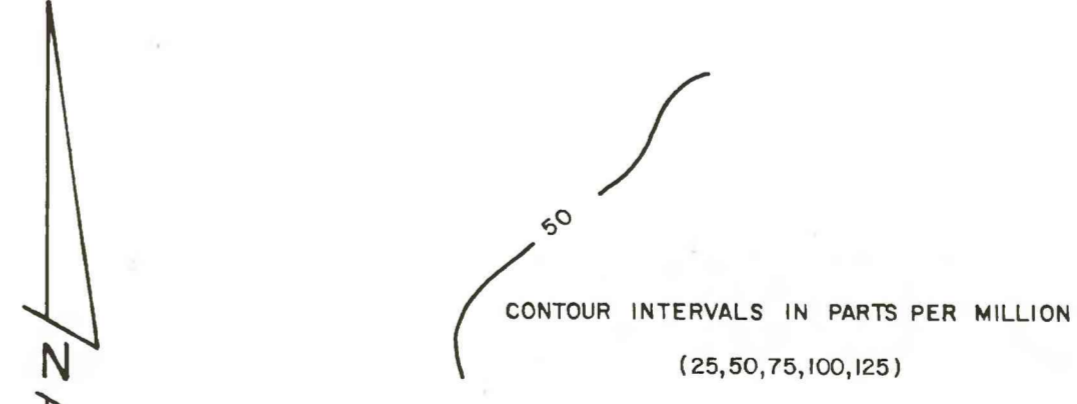
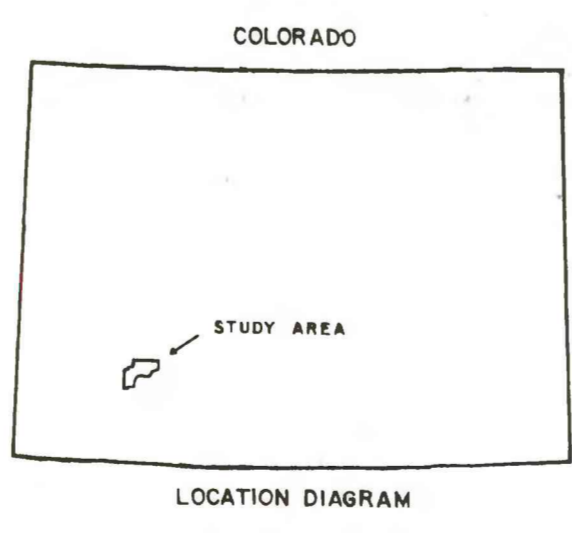


Geochemical and Geostatistical Evaluation of American Flats - Silverton Planning Units, San Juan Volcanic Province, Colorado, 1981, by E. Weiland, J. Lindemann, R. Connors, W. Meyers and S. Johnson, with an introduction by W. Beran.

BARRINGER RESEARCH
 PLATE B IV
 GEOCHEMICAL CONTOUR MAP FOR COBALT
 SILVERTON AND AMERICAN FLATS PLANNING UNITS
 SOUTHWESTERN COLORADO
 PREPARED FOR: BUREAU OF LAND MANAGEMENT



This map was prepared under contract to the U.S. Geological Survey and has not been reviewed for conformity with USGS editorial standards and stratigraphic nomenclature. Opinions and conclusions expressed herein do not necessarily represent those of the USGS. Any use of trade names is for descriptive purposes only and does not imply endorsement by the USGS.

Base from U.S. Geological Survey, Hinsdale Co. 1:50,000;
 San Juan Co. 1:50,000; Dundy Co. 1:50,000