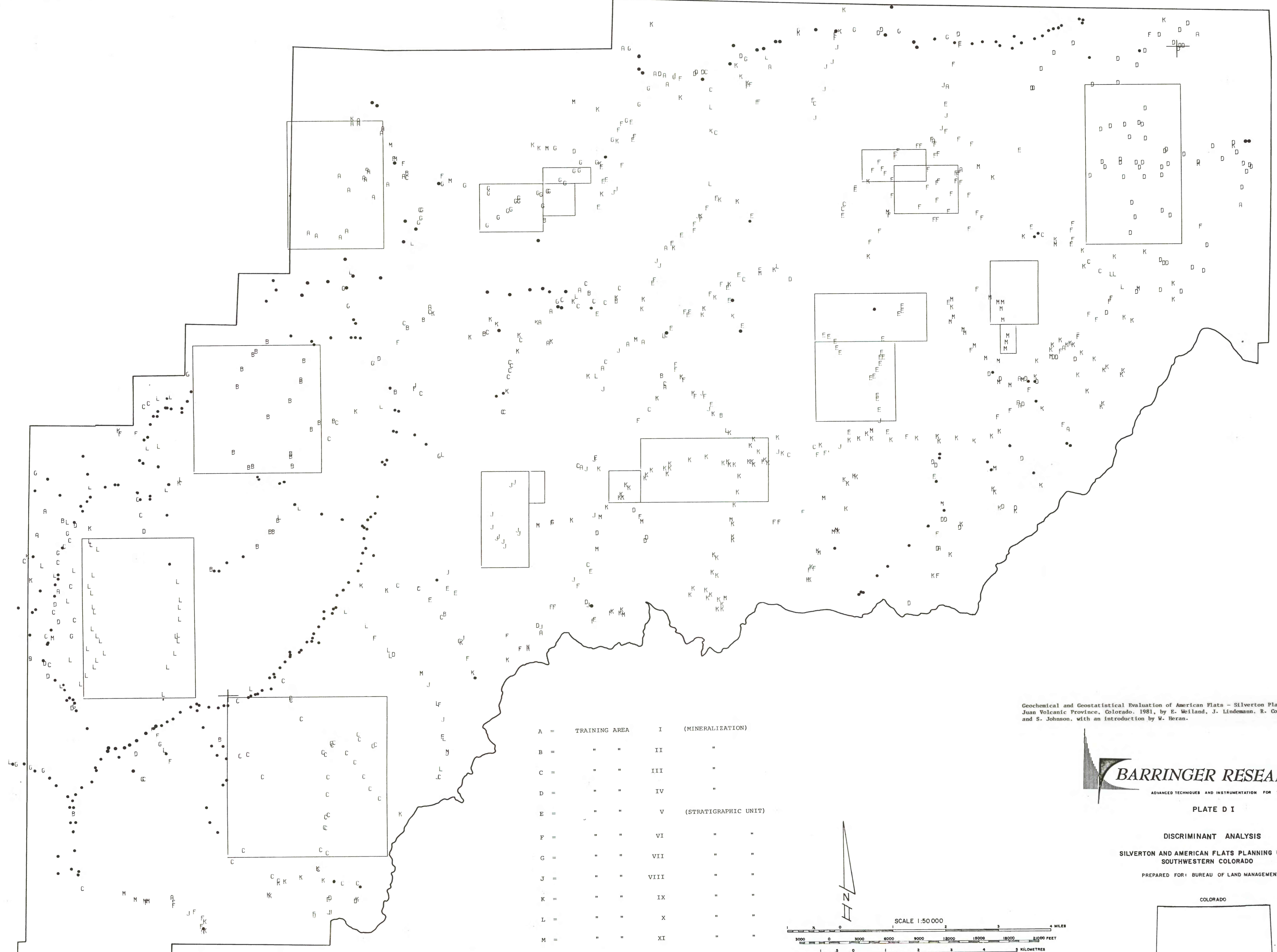


4212000

4212000



A =	TRAINING AREA	I	(MINERALIZATION)
B =	" "	II	" "
C =	" "	III	" "
D =	" "	IV	" "
E =	" "	V	(STRATIGRAPHIC UNIT)
F =	" "	VI	" "
G =	" "	VII	" "
J =	" "	VIII	" "
K =	" "	IX	" "
L =	" "	X	" "
M =	" "	XI	" "
• =	UNKNOWN CLASS		

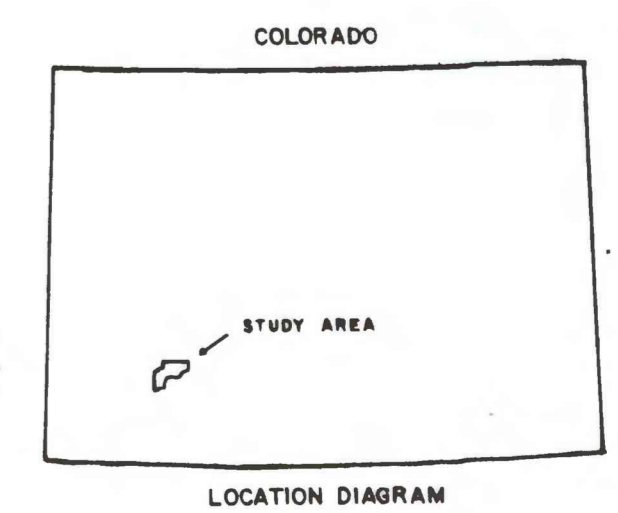
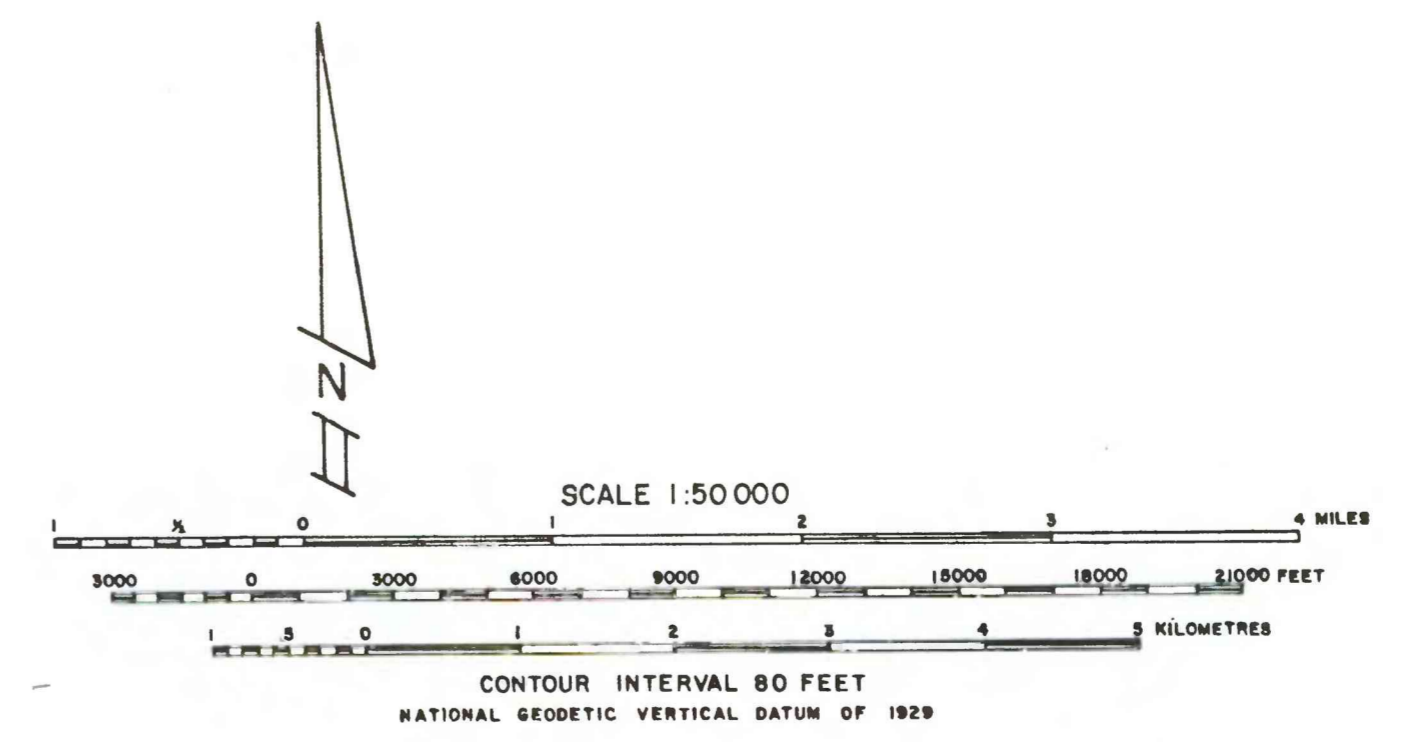
Geochemical and Geostatistical Evaluation of American Flats - Silverton Planning Units San Juan Volcanic Province, Colorado, 1981, by E. Weiland, J. Lindemann, R. Connors W. Meyers and S. Johnson, with an introduction by W. Heran.



PLATE D I

DISCRIMINANT ANALYSIS  
SILVERTON AND AMERICAN FLATS PLANNING UNITS  
SOUTHWESTERN COLORADO

PREPARED FOR: BUREAU OF LAND MANAGEMENT



This map was prepared under contract to the U.S. Geological Survey and has not been reviewed for conformity with USGS editorial standards and stratigraphic nomenclature. Opinions and conclusions expressed herein do not necessarily represent those of the USGS. Any use of trade names is for descriptive purposes only and does not imply endorsement by the USGS.

4212000

4212000