

OFFSHORE PIPELINE SYSTEMS  
AND CURRENT FAIRWAYS

U.S. Department of the Interior  
Geological Survey  
Gulf of Mexico Summary Report

- Oil Pipeline
- Gas Pipeline
- Proposed Pipeline
- Fairways

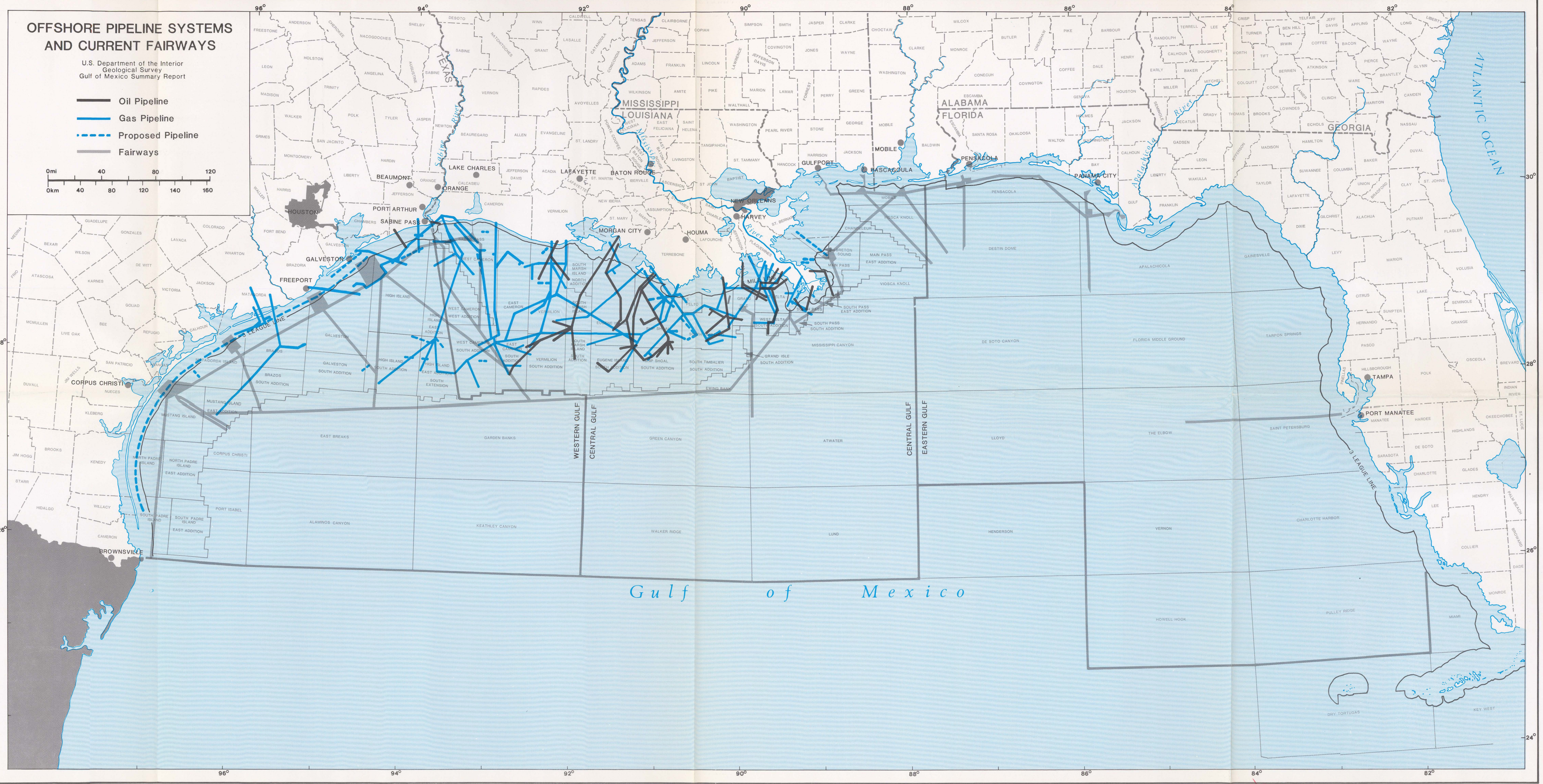
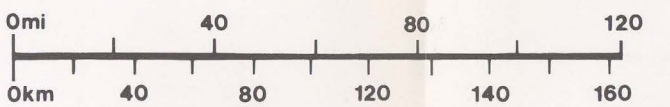



PLATE 6.—Major existing and proposed pipeline systems and shipping fairways

Plate 6 illustrates the locations of major existing and proposed offshore pipeline systems, current shipping fairways, and an existing deepwater offshore oil port (LOOP). Data on existing pipeline systems came from the World Oil-Ocean Industry-Pipe Line Industry, Offshore Texas and Louisiana map (Gulf Publishing Company, 1977, P.O. Box 2608, Houston, Tex.). Information on proposed pipelines was taken from *Ocean Oil Weekly Reports*, July 1980 - April 1981, and *Ocean Construction Reports*, November 1980 - April 1981. Locations of fairways were taken from the visuals in the draft environmental impact statement for Lease Sales 67 and 69 produced by the New Orleans BLM OCS Office.



200  
R296  
no. 8-6-20