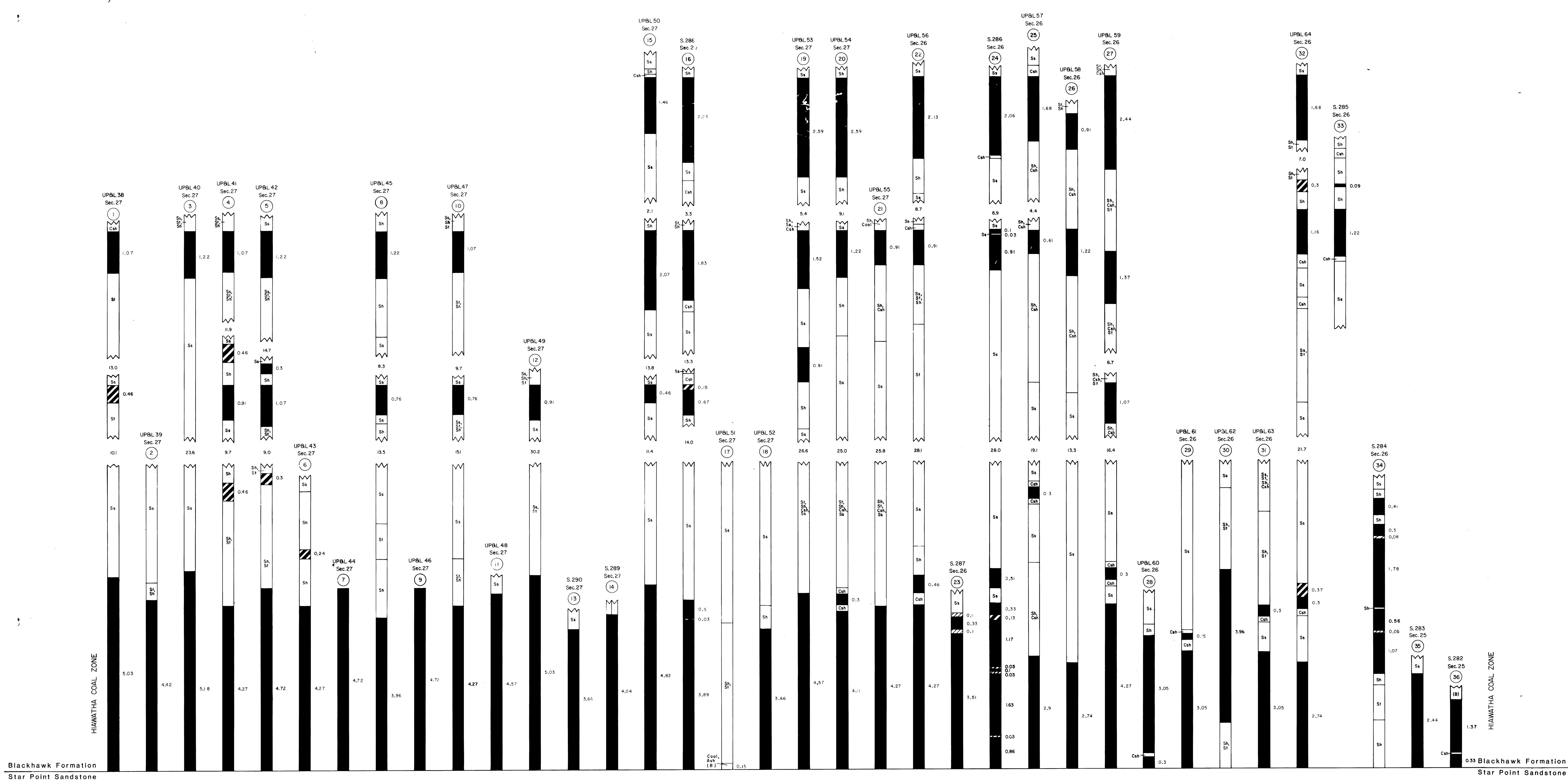


T.17 S., R.7 E.



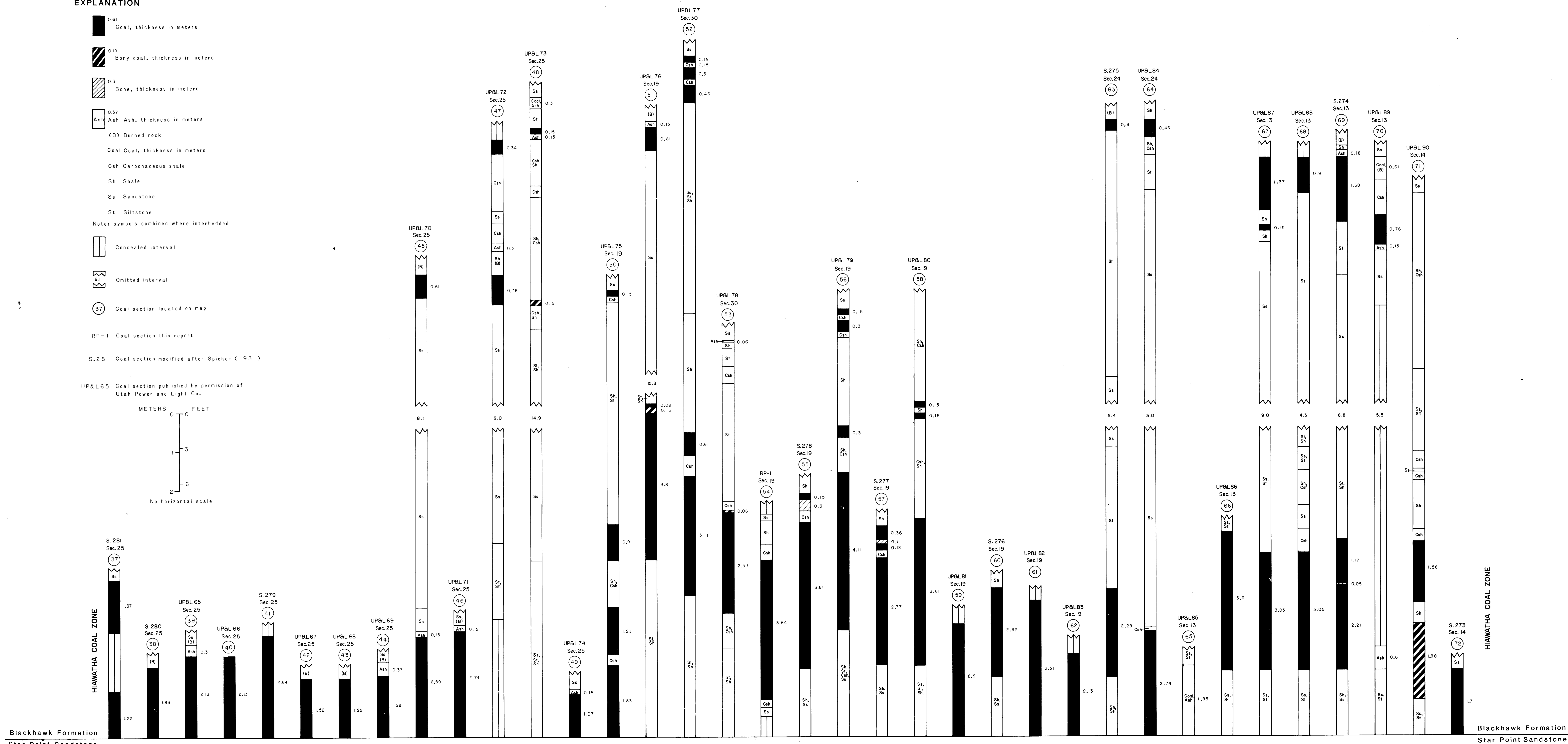
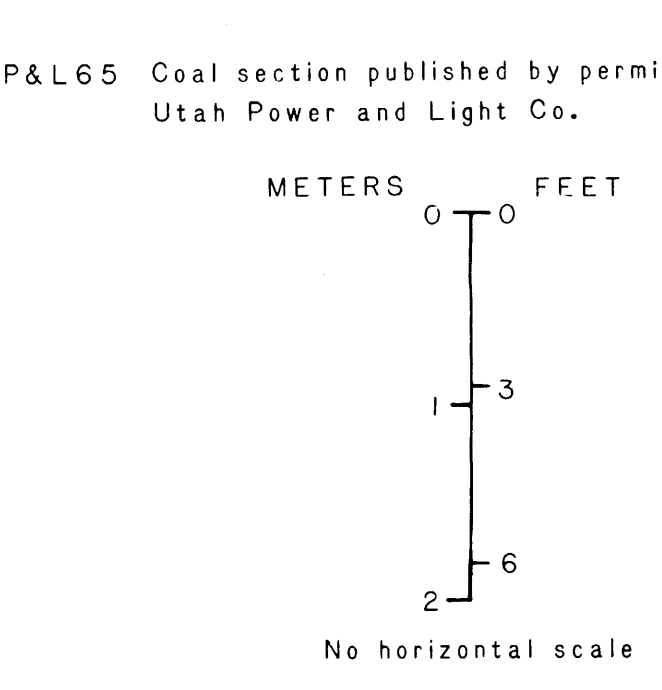
T.17 S., R.7 E.

T.17 S., R. 8 E.

T.17 S., R. 7 E.

EXPLANATION

- 0.61 Coal, thickness in meters
- 0.15 Bony coal, thickness in meters
- 0.3 Bone, thickness in meters
- 0.37 Ash, thickness in meters
- (B) Burned rock
- Coal Coal, thickness in meters
- Ca Carbonaceous shale
- Sh Shale
- Ss Sandstone
- St Siltstone
- Notes: symbols combined where interbedded
- Concealed interval
- Omitted interval
- Coal section located on map
- RP-1 Coal section this report
- S.281 Coal section modified after Spieker (1931)
- UP&L65 Coal section published by permission of Utah Power and Light Co.



MEASURED COAL SECTIONS

GEOLOGIC MAP AND COAL SECTIONS OF THE RED POINT QUADRANGLE, EMERY COUNTY, UTAH

By  
Eugene G. Ellis and Joseph R. Frank

1981