

[Click here to return to USGS publications](#)

DRAINAGE AREAS of STREAMS at SELECTED LOCATIONS in KENTUCKY

U.S. Geological Survey

Open-file Report 81-61

Prepared in cooperation with:
Kentucky Geological Survey
U.S. Army Corps of Engineers

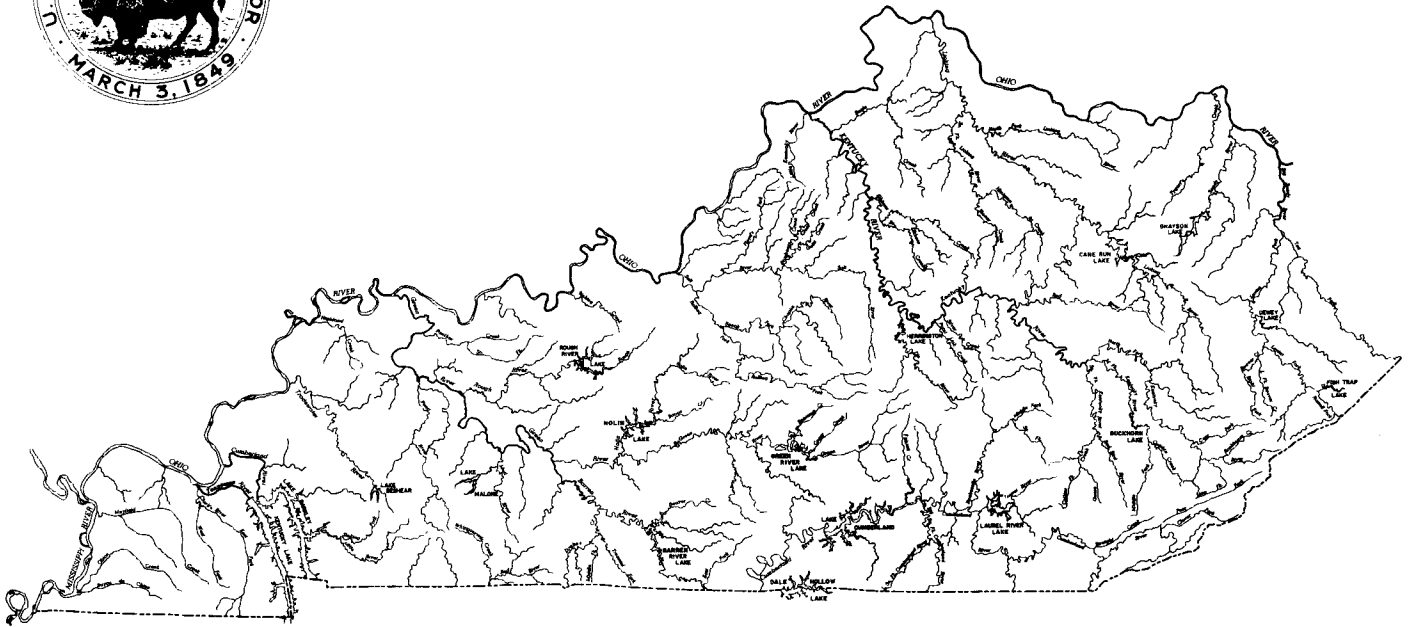


Table 7, continued

DRAINAGE AREAS OF STREAMS AT SELECTED LOCATIONS IN KENTUCKY

Station Number	Stream and location	County Code	7½ minute Quadrangle Name	River Distance		Drainage Total		Area Non-contributing	
				mi	km	mi ²	km ²	mi ²	km ²
	OHIO RIVER BASIN--Continued								
	SALT RIVER BASIN--Continued								
	ROLLING FORK BASIN--Continued								
	Rolling Fork at mouth--Lat 37°55'08", Long 85°49'50"	29	PITTS POINT	0	0	1,449	3,751	6.0	15.4
	Salt River including Rolling Fork--Lat 37°55'08", Long 85°49'50"	94	PITTS POINT	11.4	18.3	2,706	7,006	12.8	33.2
	Salt River above Mill Creek--Lat 37°56'30", Long 85°54'19"	94	FORT KNOX	5.8	9.3	2,721	7,045		
	Mill Creek at mouth--Lat 37°56'30", Long 85°54'19"	94	FORT KNOX	0	0	55.3	143		
	Salt River above Pond Creek--Lat 37°59'55", Long 85°56'16"	29	FORT KNOX	.4	.6	2,789	7,220	28.9	74.7
	Southern Ditch above Northern Ditch--Lat 38°07'32", Long 85°46'13", head of Pond Creek	111	LOUISVILLE WEST	16.9	27.2	25.9	67.1		
03301940	Northern Ditch at Okolona--Lat 38°09'01", Long 85°41'37", at bridge on State Highway 61	111	LOUISVILLE EAST	5.3	8.5	11.1	28.7		
	Northern Ditch at mouth--Lat 38°07'32", Long 85°46'13"	111	LOUISVILLE WEST	0	0	29.3	75.9		
03302000	Pond Creek--Sum of North and South Ditches--Lat 38°07'32", Long 85°46'13"	111	LOUISVILLE WEST	16.9	27.2	55.2	143		
	Pond Creek near Louisville--Lat 38°07'11", Long 85°47'45", at bridge on Manslick Road	111	VALLEY STATION	15.4	24.8	64.0	166	.4	1.0
	Pond Creek at mouth--Lat 37°59'55", Long 85°56'16"	29	FORT KNOX	0	0	126	326	.7	1.9
	Salt River including Pond Creek--Lat 37°59'55", Long 85°56'16"	29	FORT KNOX	.4	.6	2,916	7,550	29.6	76.6
03302060	Salt River at mouth--Lat 38°00'07", Long 85°56'41"	111	KOSMOSDALE	0	0	2,920	7,560	30.3	78.5

Table 8.-- Green River Area.

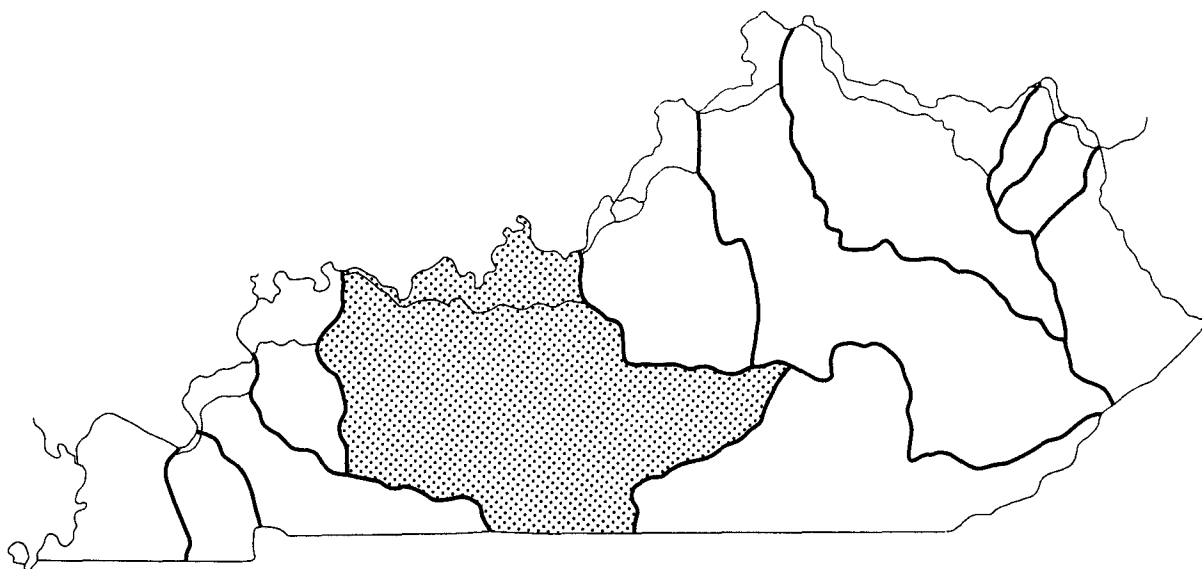


Table 8

DRAINAGE AREAS OF STREAMS AT SELECTED LOCATIONS IN KENTUCKY

Station Number	Stream and location	County Code	7½ minute Quadrangle Name	River Distance		Drainage Total		Area Non-contributing	
				mi	km	mi ²	km ²	mi ²	km ²
OHIO RIVER BASIN--Continued									
03302085	Otter Creek Basin at Ohio River mile 636.4 Otter Creek Tributary near Vine Grove--Lat 37°48'01", Long 86°01'42", at culvert on State Highway 1600	94	FLAHERTY	17.2	27.7	0.90	2.33		
03302100	Otter Creek at Grahamton--Lat 37°54'06", Long 86°01'32", at bridge on U.S. Highway 60	163	ROCK HAVEN	7.7	12.4	88.4	229		
	Otter Creek at mouth--Lat 37°57'31", Long 86°01'49"	163	ROCK HAVEN	0	0	107	277		
03302150	Doe Run Basin at Ohio River mile 642.2 Doe Run near Brandenburg Station--Lat 37°57'28", Long 86°07'18", at bridge on State Highway 1638	163	ROCK HAVEN	5.1	8.2	52.7	136		
	Doe Run near Brandenburg--Lat 37°59'57", Long 86°06'58", Doe Valley Lake	163	ROCK HAVEN	1.6	2.6	57.9	150		
	Doe Run at mouth--Lat 38°00'27", Long 86°06'05"	163	LACONIA	0	0	59.3	154		
	French Creek Basin at Ohio River mile 651.4 French Creek at mouth--Lat 38°02'34", Long 86°15'11"	163	NEW AMSTERDAM	0	0	58.2	151		
	Wolf Creek Basin at Ohio River mile 676.8 Wolf Creek at mouth--Lat 38°06'24", Long 86°23'32"	163	ALTON	0	0	29.6	76.7		
	Spring Creek Basin at Ohio River mile 686.5 Spring Creek at mouth--Lat 38°03'20", Long 86°26'18"	163	ALTON	0	0	19.2	49.7		
	Yellowbank Creek Basin at Ohio River mile 695.5 Yellowbank Creek at mouth--Lat 37°58'56", Long 86°31'05"	27	ROME	0	0	23.4	60.6		
03303195	Sinking Creek Basin at Ohio River mile 700.9 Sinking Creek at Rosetta--Lat 37°47'47", Long 86°16'25"	27	GARFIELD	36.0	57.9	36.0	93.2		
03303198	Sinking Creek near Irvington--Lat 37°49'18", Long 86°17'42", at Dents Bridge	27	GARFIELD	31.9	51.3	66.1	171		
03303200	Sinking Creek near Irvington--Lat 37°50'18", Long 86°19'26", at bridge on U.S. Highway 60	27	GARFIELD	26.7	43.0	86.7	225		
03303205	Sinking Creek near Lodiburg--Lat 37°52'06", Long 86°23'16", at bridge on County road at Clifton Mills	27	HARDINSBURG	8.9	14.3	125	324		
03303210	Sinking Creek at Sample--Lat 37°53'42", Long 86°29'05", at bridge on State Highway 259	27	LODIBURG	4.0	6.4	222	575		
	Sinking Creek at mouth--Lat 37°54'56", Long 86°31'26"	27	ROME	0	0	239	619		
03303280	Clover Creek Basin at Ohio River mile 710.9 Clover Creek at mouth--Lat 37°50'19", Long 86°37'52" Ohio River at Cannelton Dam--Lat 37°53'58", Long 86°42'20"	27 91	CLOVERPORT CANNELTON	0 720.8	0 1,160	87.2 97,000	226 251,230		
	Lead Creek Basin at Ohio River mile 724.1 Lead Creek at mouth--Lat 37°54'24", Long 86°45'12"	91	TELL CITY	0	0	19.1	49.5		
	Yellow Creek Basin at Ohio River mile 736.7 Yellow Creek at mouth--Lat 37°57'10", Long 86°53'11"	91	LEWISPORT	0	0	15.0	38.8		
03303445	Blackford Creek Basin at Ohio River mile 742.0 Blackford Creek near Hawesville--Lat 37°51'18", Long 86°51'20", at bridge on State Highway 1389	91	PELLEVILLE	17.8	28.6	71.8	186		
03303450	Blackford Creek near Maceo--Lat 37°53'56", Long 86°59'11", at bridge on State Highway 334	91	LEWISPORT	3.4	5.5	111	287		
	Blackford Creek at mouth--Lat 37°55'27", Long 86°58'38"	91	LEWISPORT	0	0	113	293		
	Pup Creek Basin at Ohio River mile 750.6 Pup Creek at mouth--Lat 37°50'04", Long 87°02'39"	59	OWENSBORO EAST	0	0	38.8	100		

Table 8, continued

DRAINAGE AREAS OF STREAMS AT SELECTED LOCATIONS IN KENTUCKY

Station Number	Stream and location	County Code	7½ minute Quadrangle Name	River Distance		Drainage Area				
				mi	km	Total		Non-contributing		
						mi ²	km ²	mi ²	km ²	
	OHIO RIVER BASIN--Continued									
03303500	Ohio River at Owensboro--Lat 37°46'42", Long 87°06'32", at bridge on U.S. Highway 231	59	OWENSBORO EAST	757.3	1,218.8	97,200	251,747			
	<u>Green River Basin at Ohio River mile 784.2</u>									
	Green River above McGills Creek--Lat 37°26'46", Long 84°42'10"	137	HALLS GAP	378.7	609.5	10.3	26.7			
03304500	McGills Creek near McKinney--Lat 37°26'38", Long 84°41'52"	137	HALLS GAP	.3	.5	2.14	5.5			
	McGills Creek at mouth--Lat 37°26'46", Long 84°42'10"	137	HALLS GAP	0	0	2.18	5.6			
03305000	Green River near McKinney--Lat 37°25'19", Long 84°45'01"	137	HUSTONVILLE	375.1	603.7	22.4	58.0			
	Green River above South Fork (upper)--Lat 37°24'43", Long 84°45'09"	137	HUSTONVILLE	374.4	602.5	22.6	58.5			
	South Fork (upper) at mouth--Lat 37°24'43", Long 84°45'09"	137	HUSTONVILLE	0	0	13.7	35.5			
03305500	Green River near Mount Salem--Lat 37°24'40", Long 84°45'11"	137	HUSTONVILLE	374.3	602.4	36.3	94.0	0	0	
03305520	Green River at Middleburg--Lat 37°21'06", Long 84°49'09", at bridge on State Highway 198	45	YOSEMITE	366.7	590.1	66.5	172	0	0	
	Green River above Knob Lick Creek--Lat 37°21'13", Long 84°49'39"	45	YOSEMITE	366.1	589.2	66.8	173	.2	.5	
	Knob Lick Creek at mouth--Lat 37°21'13", Long 84°49'39"	45	YOSEMITE	0	0	32.6	84.4	0	0	
	Green River including Knob Lick Creek--Lat 37°21'13", Long 84°49'39"	45	YOSEMITE	366.1	589.2	99.3	257	.2	.5	
	Green River above Carpenter Creek--Lat 37°20'41", Long 84°52'18"	45	YOSEMITE	363.1	584.4	104	269	.2	.5	
	<u>Carpenter Creek Basin</u>									
03305559	Carpenter Creek Tributary near Hustonville--Lat 37°26'21", Long 84°50'41", at culvert on U.S. Highway 127	137	HUSTONVILLE	.1	.2	.88	2.3	0	0	
	Carpenter Creek at mouth--Lat 37°20'41", Long 84°52'18"	45	YOSEMITE	0	0	25.5	66.0	0	0	
	Green River including Carpenter Creek--Lat 37°20'41", Long 84°52'18"	45	YOSEMITE	363.1	584.4	129	334	.3	.8	
	Barger Branch near Liberty--Lat 37°20'26", Long 84°54'25", at culvert on State Highway 35	45	LIBERTY	.3	.5	1.07	2.8	0	0	
03305600	Green River at Liberty--Lat 37°19'01", Long 84°55'34", at bridge on State Highway 70	45	LIBERTY	358.4	576.8	145	376	.3	.8	
	Green River above Brush Creek--Lat 37°17'38", Long 84°58'10"	45	LIBERTY	353.3	568.6	149	386	.3	.8	
	Brush Creek at mouth--Lat 37°17'38", Long 84°58'10"	45	LIBERTY	0	0	37.2	96.3	.3	.8	
03305660	Green River near Dunnville--Lat 37°13'13", Long 84°59'12"	45	PHIL	344.5	554.4	221	572	.3	.8	
	Green River above South Fork (lower)--Lat 37°13'03", Long 84°59'06"	45	PHIL	344.2	553.9	221	572	.3	.8	
03305720	South Fork (lower) near Dunnville--Lat 37°12'49", Long 84°58'14", at bridge on State Highway 127	45	PHIL	.9	1.4	71.0	184	0	0	
	South Fork (lower) at mouth--Lat 37°13'01", Long 84°59'06"	45	PHIL	0	0	73.1	189	0	0	
	Green River above Goose Creek--Lat 37°12'11", Long 85°00'39"	45	DUNNVILLE	342.2	550.7	296	767	.3	.8	
	<u>Goose Creek at Green River mile 342.2</u>									
	<u>Irvin Branch at Goose Creek mile 11.4</u>									
03305725	Irvin Branch near Salem--Lat 37°04'23", Long 84°57'58", at culvert on Cumberland Parkway	207	ELI	.8	1.3	1.37	3.5	0	0	
03305760	Goose Creek at Dunnville--Lat 37°11'59", Long 85°00'16", at bridge on State Highway 127	45	DUNNVILLE	.5	.8	51.6	134	0	0	
	Goose Creek at mouth--Lat 37°12'11", Long 85°00'39"	45	DUNNVILLE	0	0	53.1	138	0	0	
	Green River above Barnett Creek--Lat 37°11'50", Long 85°06'01"	01	DUNNVILLE	336.3	541.2	383	992	0	0	
	Barnett Creek at mouth--Lat 37°11'50", Long 85°06'01"	01	DUNNVILLE	0	0	8.98	23.3	0	0	
03305800	Green River at Neatsville--Lat 37°11'30", Long 85°07'44", at bridge on State Highway 76	01	KNIFLEY	334.2	537.8	399	1,033	0	0	
	Green River above Casey Creek--Lat 37°12'18", Long 85°14'27"	01	KNIFLEY	322.4	518.8	431	1,116	.3	.8	
	<u>Casey Creek at Casey Creek mile 11.4</u>									
	<u>Gum Lick Creek Basin</u>									
03305835	Gum Lick Creek Tributary near Clementsville-- Lat 37°21'03", Long 85°04'17", at culvert on County road	45	CLEMENTSVILLE	.1	.2	.71	1.8	0	0	
03305865	Casey Creek at Casey Creek--Lat 37°15'57", Long 85°09'00", at bridge on State Highway 551	01	MANNVILLE	8.1	13.0	74.7	193	0	0	
	Casey Creek at mouth (inundated by Green River Lake)	01	KNIFLEY	0	0	93.6	242	0	0	

Table 8, continued

DRAINAGE AREAS OF STREAMS AT SELECTED LOCATIONS IN KENTUCKY

Station Number	Stream and location	County Code	7½ minute Quadrangle Name	River Distance		Drainage Area				
				mi	km	Total		Non-contributing		
						mi ²	km ²	mi ²	km ²	
	OHIO RIVER BASIN--Continued GREEN RIVER BASIN--Continued									
03305945	Green River including Casey Creek--Lat 37°12'18", Long 85°14'27"	01	KNIFLEY	322.4	518.8	524	1,357	0.3	0.8	
	Green River above Robinson Creek--Lat 37°14'59", Long 85°20'02"	217	CANE VALLEY	306.2	492.8	560	1,450	.5	1.3	
	Robinson Creek at Acton--Lat 37°20'31", Long 85°14'41", at bridge on State Highway 1798	217	MANNVILLE	15.2	24.5	48.4	125	.1	.3	
	Robinson Creek above Stoner Creek--Lat 37°20'13", Long 85°15'19"	217	CAMPBELLSVILLE	14.3	23.0	49.2	127	.1	.3	
	Stoner Creek at mouth--Lat 37°20'13", Long 85°15'19"	217	CAMPBELLSVILLE	0	0	16.2	42.0	0	0	
03305990	Robinson Creek including Stoner Creek--Lat 37°20'13", Long 85°15'19"	217	CAMPBELLSVILLE	14.3	23.0	65.5	170	.1	.3	
	Robinson Creek at mouth (Inundated by Green River Lake)	217	CANE VALLEY	0	0	120	311	.1	.3	
	Green River including Robinson Creek--Lat 37°14'59", Long 85°20'02"	217	CANE VALLEY	306.2	492.8	680	1,761	.6	1.6	
	Green River Lake near Campbellsville--Lat 37°14'52", Long 85°20'24", at Green River Dam	217	CANE VALLEY	305.7	492.0	682	1,766	.6	1.6	
	Green River near Campbellsville--Lat 37°14'25", Long 85°20'50", at bridge on State Highway 55	217	CANE VALLEY	305.1	491.0	682	1,766	.6	1.6	
03306500	Green River above Meadow Creek--Lat 37°16'59", Long 85°26'59"	217	GREENSBURG	287.5	462.7	704	1,823	2.8	7.3	
	Meadow Creek at mouth--Lat 37°16'59", Long 85°26'59"	217	GREENSBURG	0	0	19.1	49.5	3.7	9.6	
	Green River at Greensburg--Lat 37°15'13", Long 85°30'11", 75 feet downstream from bridge on U.S. Highway 68	87	SUMMERSVILLE	279.7	450.1	736	1,906	9.0	23.3	
	Green River above Russell Creek--Lat 37°16'46", Long 85°30'37"	87	EXIE	276.8	445.5	743	1,924	9.2	23.8	
	Russell Creek above White Oak Creek--Lat 37°02'41", Long 85°12'15"	01	MONTPELIER	54.6	87.9	39.5	102	.6	1.6	
03306640	<u>White Oak Creek Basin</u> White Oak Creek Tributary near Montpelier--Lat 37°03'54", Long 85°11'48", at culvert on Cumberland Parkway	01	MONTPELIER	.4	.6	.50	1.3	0	0	
	White Oak Creek at mouth--Lat 37°02'41", Long 85°12'15"	01	MONTPELIER	0	0	3.01	7.8	.1	.3	
03306690	Russell Creek near Joppa--Lat 37°04'05", Long 85°14'46", at ford on County road	01	MONTPELIER	49.1	79.0	62.9	163	1.2	3.1	
03306850	Russell Creek at Columbia--Lat 37°06'32", Long 85°18'10", at bridge on State Highway 55	01	COLUMBIA	40.4	65.0	126	326	4.9	12.7	
03307000	Russell Creek near Columbia--Lat 37°07'09", Long 85°23'38", at bridge on State Highway 61	01	GRADYVILLE	26.9	43.3	188	487	15.3	39.6	
03307100	Russell Creek near Gresham--Lat 37°10'05", Long 85°28'11", at bridge on County road	87	GRESHAM	10.1	16.3	265	686	18.9	49.0	
	Snake Branch at mouth--Lat--37°09'55", Long 85°28'11"	87	GRESHAM	0	0	1.28	3.3	.2	.5	
	Russell Creek at mouth--Lat 37°16'46", Long 85°30'37"	87	EXIE	0	0	289	749	20.7	53.6	
	Green River including Russell Creek--Lat 37°16'46", Long 85°30'37"	87	EXIE	276.8	445.5	1,032	2,673	29.9	77.4	
	Green River near Greensburg--Lat 37°16'00", Long 85°34'54", at bridge on State Highway 88	87	SUMMERSVILLE	269.0	432.9	1,055	2,732	30.8	79.8	
03307215	Green River above Big Pitman Creek--Lat 37°17'11", Long 85°34'51"	87	SUMMERSVILLE	265.8	427.8	1,060	2,745	32.1	83.1	
	Big Pitman Creek near Bengal--Lat 37°23'05", Long 85°27'37", at bridge on County road	217	SALOMA	24.9	40.1	47.7	124	.4	1.0	
03307295	Big Pitman Creek near Summersville--Lat 37°18'17", Long 85°31'39", at bridge on State Highway 61	87	SUMMERSVILLE	11.1	17.9	126	327	3.4	8.8	
03307300	Big Pitman Creek near Greensburg--Lat 37°16'23", Long 85°33'14", at County road ford	87	SUMMERSVILLE	3.0	4.8	134	347	3.4	8.8	
	Big Pitman Creek at mouth--Lat 37°17'11", Long 85°34'51"	87	SUMMERSVILLE	0	0	135	350	3.6	9.3	
	Green River including Big Pitman Creek--Lat 37°17'11", Long 85°34'51"	87	SUMMERSVILLE	265.8	427.8	1,196	3,098	35.7	92.5	
	Green River above Big Brush Creek--Lat 37°17'59", Long 85°39'29"	87	HUDGINS	252.7	406.7	1,210	3,134	39.9	103	
	Big Brush Creek near Summersville--Lat 37°20'38", Long 85°37'26", at bridge on State Highway 569	87	SUMMERSVILLE	5.9	9.5	45.7	118	13.8	35.7	
03307400	Big Brush Creek above Little Brush Creek--Lat 37°20'04", Long 85°37'54"	87	HUDGINS	4.8	7.7	47.4	123	14.4	37.3	
	Little Brush Creek at mouth--Lat 37°20'04", Long 85°37'54"	87	HUDGINS	0	0	29.4	76.1	5.6	14.5	
	Big Brush Creek at mouth--Lat 37°17'59", Long 85°39'29"	87	HUDGINS	0	0	82.5	214	22.6	58.5	
	Green River including Big Brush Creek--Lat 37°17'59", Long 85°39'29"	87	HUDGINS	252.7	406.7	1,292	3,346	62.5	162	
	Green River above Little Barren River--Lat 37°16'41", Long 85°40'45"	87	HUDGINS	250.2	402.7	1,295	3,354	62.9	163	

Table 8, continued

DRAINAGE AREAS OF STREAMS AT SELECTED LOCATIONS IN KENTUCKY

Station Number	Stream and location	County Code	7½ minute Quadrangle Name	River Distance		Drainage Area			
				mi	km	Total		Non-contributing	
						mi ²	km ²	mi ²	km ²
	OHIO RIVER BASIN--Continued GREEN RIVER BASIN--Continued								
03307500	South Fork Little Barren River Basin--Head of Little Barren River South Fork Little Barren River near Edmonton--Lat 36°58'27", Long 85°36'11", at bridge on State Highway 496	169	EDMONTON	46.9	75.5	18.3	47.4	0.1	0.3
03307550	South Fork Little Barren River above Clay Lick Creek-- Lat 36°59'40", Long 85°38'38"	169	SUMMER SHADE	43.6	70.2	43.1	112	.9	2.3
	Clay Lick Creek near Edmonton--Lat 36°59'15", Long 85°38'43", at bridge on U.S. Highway 68 and State Highway 80	169	SUMMER SHADE	.6	1.0	13.6	35.2	.7	1.8
03307600	Clay Lick Creek at mouth--Lat 36°59'40", Long 85°38'38"	169	SUMMER SHALE	0	0	14.0	36.3	.7	1.8
	South Fork Little Barren River at Sulphur Well--Lat 37°06'02", Long 85°38'04", at bridge on State Highway 70	169	SULPHUR WELL	24.0	38.6	97.9	254	13.6	35.2
03307630	South Fork Little Barren River above East Fork Little Barren River-- Lat 37°07'30", Long 85°37'56"	169	SULPHUR WELL	20.9	33.6	100	259	15.8	40.9
	East Fork Little Barren River near Edmonton--Lat 36°58'18", Long 85°32'21", at bridge on State Highway 533	169	EDMONTON	21.6	34.8	13.2	34.2	0	0
03307670	East Fork Little Barren River above Prices Creek-- Lat 37°01'43", Long 85°32'40"	169	EAST FORK	15.6	25.1	50.4	131	1.5	3.9
	Prices Creek near Gradierville--Lat 37°01'42", Long 85°31'03", at culvert on Cumberland Parkway	169	EAST FORK	1.7	2.7	2.53	6.6	.1	.3
03307730	Prices Creek at mouth--Lat 37°01'43", Long 85°32'40"	169	EAST FORK	0	0	7.89	20.4	.2	.5
	East Fork Little Barren River near Sulphur Well-- Lat 37°06'05", Long 85°35'58", at bridge on U.S. Highway 68 and State Highway 70	169	EAST FORK	5.1	8.2	87.4	226	2.8	7.3
	East Fork Little Barren River at mouth--Lat 37°07'30", Long 85°37'56"	169	SULPHUR WELL	0	0	95.2	247	3.2	8.3
	Little Barren River at confluence of South and East Forks	169	CENTER	20.9	33.6	195	505	19.0	49.2
	Little Barren River near Crailhope--Lat 37°10'12", Long 85°38'51", at bridge on State Highway 218	87	CENTER	14.1	22.7	225	583	34.9	90.4
03307800	Little Barren River near Monroe--Lat 37°13'35", Long 85°40'39", at bridge on State Highway 88	87	CENTER	6.3	10.1	244	632	37.0	95.8
	Little Barren River at mouth--Lat 37°16'41", Long 85°40'45"	87	HUDGINS	0	0	256	663	40.2	104
03308500	Green River including Little Barren River--Lat 37°16'41", Long 85°40'45"	99	HUDGINS	250.2	402.7	1,551	4,017	103	267
	Green River at Munfordville--Lat 37°16'05", Long 85°53'10", at bridge on U.S. Highway 31E	99	MUNFORDVILLE	225.9	363.5	1,673	4,333	176	456
03309000	Green River at Mammoth Cave--Lat 37°10'50", Long 85°06'45", at Mammoth Cave Ferry	61	MAMMOTH CAVE	197.2	317.4	1,983	5,136	444	1,150
	<u>Buffalo Creek Basin</u> Dry Prong above Wet Prong--Lat 37°12'28", Long 86°11'26" Head of Buffalo Creek	61	RHODA	.7	1.1	7.55	19.6	0	0
03309100	Wet Prong near Mammoth Cave--Lat 37°13'47", Long 86°10'24", 10 feet upstream from Chicken Hollow	61	RHODA	2.3	3.7	2.26	5.9	.1	.3
	Wet Prong at mouth--Lat 37°12'28", Long 86°11'26"	61	RHODA	0	0	4.84	12.5	0	0
	Buffalo Creek at confluence of Dry and Wet Prong--Lat 37°12'28", Long 86°11'26"	61	RHODA	.7	1.1	12.4	32.1	0	0
	Buffalo Creek at mouth--Lat 37°12'10", Long 86°11'39"	61	RHODA	0	0	12.7	32.9	.1	.3
	Green River above Nolin River--Lat 37°12'56", Long 86°14'57"	61	RHODA	183.5	295.3	2,031	5,260	463	1,199
	<u>Nolin River Basin</u> North Fork Nolin River above McDougal Creek (Head of Nolin River)	123	HODGENVILLE	115.1	185.2	22.9	59.3	.8	2.1
03309500	McDougal Creek near Hodgenville--Lat 37°32'37", Long 85°40'19", 0.3 mile upstream from bridge on State Highway 470	123	HODGENVILLE	4.7	7.6	5.34	13.8	0	0
	McDougal Creek at mouth--Lat 37°34'24", Long 85°43'50"	123	HODGENVILLE	0	0	13.0	33.7	0	0
03310000	North Fork Nolin River including McDougal Creek--Lat 37°34'24", Long 85°43'50"	123	HODGENVILLE	115.1	185.2	36.0	93.2	0	0
	North Fork Nolin River at Hodgenville--Lat 37°34'35", Long 85°44'29", at bridge on State Highway 61	123	HODGENVILLE	114.6	184.4	36.4	94.3	.8	2.1
	North Fork Nolin River above South Fork Nolin River-- Lat 37°32'36", Long 85°47'50"	123	TONIEVILLE	109.0	175.4	52.3	135	12.9	33.4
03310078	South Fork Nolin River at Mathers Mill--Lat 37°32'35", Long 85°46'07", at bridge on State Highways 84 and 357	123	TONIEVILLE	1.9	3.1	49.6	128	9.6	24.9
	South Fork Nolin River at mouth--Lat 37°32'36", Long 85°47'50"	123	TONIEVILLE	0	0	52.2	135	9.8	25.4

Table 8, continued

DRAINAGE AREAS OF STREAMS AT SELECTED LOCATIONS IN KENTUCKY

Station Number	Stream and location	County Code	7½ minute Quadrangle Name	River Distance		Drainage Total		Area Non-contributing	
				mi	km	mi ²	km ²	mi ²	km ²
	OHIO RIVER BASIN--Continued GREEN RIVER BASIN--Continued NOLIN RIVER BASIN--Continued								
00310160	Nolin River at confluence of North and South Forks-- Lat 37°32'36", Long 85°47'50"	123	TONIEVILLE	109	175	104	269	22.7	58.8
	Nolin River near Glendale--Lat 37°35'03", Long 85°54'59", at bridge on State Highway 1868	93	SONORA	96.3	155.0	185	479	38.8	100
00310270	Nolin River above Valley Creek--Lat 37°35'51", Long 85°57'15" Valley Creek near Glendale--Lat 37°36'41", Long 85°55'50", at State Highway 222	93	SONORA	93.2	150.0	190	492	40.6	105
	Valley Creek at mouth--Lat 37°35'51", Long 85°57'15"	93	SONORA	2.1	3.4	90.1	233	12.6	32.6
00310300	Nolin River including Valley Creek--Lat 37°35'51", Long 85°57'15" Nolin River near White Mills--Lat 37°33'03", Long 86°02'43", 1.6 miles downstream from bridge on State Highway 84	93	SONORA	0	0	93.1	241	13.3	34.4
	Nolin River above Bacon Creek--Lat 37°21'35", Long 86°03'57" Bacon Creek at Bonnieville--Lat 37°22'38", Long 85°53'41", 0.4 mile downstream from Interstate 65	99	SUMMIT CUB RUN	78.7 41.1	126.7 66.1	357 475	925 1,230	120 180	311 466
00310380	Bacon Creek at Bonnieville--Lat 37°22'30", Long 85°54'09", at bridge on U.S. Highway 31W	99	UPTON	17.8	28.6	41.9	109	13.6	35.2
00310385	Bacon Creek Tributary near Upton--Lat 37°26'15", Long 85°53'01", at culvert on Interstate 65	99	MUNFORDVILLE	14.3	23.0	53.5	139	14.5	37.6
00310400	Bacon Creek near Priceville--Lat 37°21'31", Long 85°59'53" Bacon Creek at mouth--Lat 37°21'35", Long 86°03'57"	99	UPTON				.56	1.5	
	Nolin River including Bacon Creek--Lat 37°21'35", Long 86°03'57"	99	MUNFORDVILLE	7.2	11.6	85.4	221	31.2	80.8
00310500	Nolin River at Wax--Lat 37°20'43", Long 86°07'21", at bridge on State Highway 88 (Inundated by Nolin Lake)	61	CUB RUN	28.5	45.9	600	1,554	222	575
	Nolin River above Rock Creek--Lat 37°20'44", Long 86°09'33" Rock Creek at mouth--Lat 37°20'44", Long 86°09'33"	61	NOLIN RESERVOIR	24.0	38.6	602	1,559	222	575
00310600	Nolin River including Rock Creek--Lat 37°20'44", Long 86°09'33" Dog Creek near Mammoth Cave--Lat 37°16'47", Long 86°07'05", at bridge on State Highway 728	61	NOLIN RESERVOIR	0	0	39.9	103	0	0
	Dog Creek above Little Dog Creek--Lat 37°18'44", Long 86°08'03" (Inundated by Nolin Lake)	61	NOLIN RESERVOIR	24.0	38.6	642	1,663	222	575
	Little Dog Creek at mouth--Lat 37°18'44", Long 86°08'03" (Inundated by Nolin Lake)	61	CUB RUN	7.9	12.7	8.12	21.0	1.2	3.1
	Dog Creek including Little Dog Creek--Lat 37°18'44", Long 86°08'03" (Inundated by Nolin Lake)	61	NOLIN RESERVOIR	3.3	5.3	14.0	36.3	1.2	3.1
00310700	Dog Creek near Cub Run--Lat 37°19'12", Long 86°08'02" (Inundated by Nolin Lake)	61	NOLIN RESERVOIR	0	0	5.43	14.1	.1	.3
	Nolin River near Kyrock--Lat 37°19'44", Long 86°12'01", at Dickeys Mill (Inundated by Nolin Lake)	61	NOLIN RESERVOIR	3.3	5.3	19.5	50.5	1.3	3.4
00310880	Brier Creek Basin Brier Creek Tributary near Ollie--Lat 37°17'41", Long 86°11'49", at culvert on State Highway 1827	61	NOLIN RESERVOIR	2.7	4.3	19.8	51.3	1.3	3.4
00310900	Nolin Lake at Nolin River Dam--Lat 37°16'42", Long 86°14'51"	61	NOLIN RESERVOIR	19.6	31.5	672	1,740	223	578
00310900	Nolin River at Kyrock--Lat 37°16'42", Long 86°14'51", at outlet of Nolin River Dam	61	NOLIN RESERVOIR	.4	.6	.31	.8	0	0
00311000	Nolin River at Kyrock--Lat 37°16'27", Long 86°15'03", including Dismal Creek	61	NOLIN RESERVOIR	7.8	12.6	703	1,821	223	578
00311100	Bylaw Creek near Mammoth Cave--Lat 37°15'40", Long 86°13'07", 600 feet downstream from Jones Branch	61	BEE SPRING	7.4	11.9	707	1,831	223	578
	Bylaw Creek at mouth--Lat 37°15'30", Long 86°14'16"	61	NOLIN RESERVOIR	1.7	2.7	5.16	13.4	0	0
	Second Creek at mouth--Lat 37°14'13", Long 86°14'17"	61	NOLIN RESERVOIR	0	0	6.10	15.8	0	0
	First Creek at mouth--Lat 37°13'28", Long 86°13'41"	61	RHODA	0	0	2.25	5.8	0	0
	Nolin River at mouth--Lat 37°12'56", Long 86°14'57"	61	RHODA	0	0	2.53	6.6	0	0
00311500	Green River including Nolin River--Lat 37°12'56", Long 86°14'57"	61	RHODA	0	0	727	1,883	223	578
00311600	Green River at Brownsville--Lat 37°12'25", Long 86°15'40", at Lock 6 Beaver Dam Creek at Rhoda--Lat 37°09'18", Long 86°13'35", at bridge on State Highway 101	61	RHODA	183.5	295.3	2,758	7,143	686	1,777
		61	BROWNSVILLE	181.7	292.4	2,762	7,154	687	1,777
		61	RHODA	7.1	11.4	10.9	28.2	1.8	4.7

Table 8, continued

DRAINAGE AREAS OF STREAMS AT SELECTED LOCATIONS IN KENTUCKY

Station Number	Stream and location	County Code	7½ minute Quadrangle Name	River Distance		Drainage Area			
				mi	km	Total		Non-contributing	
						mi ²	km ²	mi ²	km ²
	OHIO RIVER BASIN--Continued								
	GREEN RIVER BASIN--Continued								
03312000	Green River above Bear Creek--Lat 37°10'12", Long 86°23'55" Bear Creek near Leitchfield--Lat 37°25'36", Long 86°16'45", at bridge on State Highway 259	61	REEDYVILLE	168.4	271.0	2,842	7,361	696	1,803
03312100	Bear Creek near Roundhill--Lat 37°14'56", Long 86°21'40", at bridge on State Highway 70	85	LEITCHFIELD	37.8	60.8	30.8	79.8	.6	1.6
	Bear Creek at mouth--Lat 37°10'12", Long 86°23'55"	61	BROWNSVILLE	11.8	19.0	137	355	.7	1.8
	Green River including Bear Creek--Lat 37°10'12", Long 86°23'55"	61	REEDYVILLE	0	0	159	412	.7	1.8
03312107	Green River near Naker--Lat 37°10'10", Long 86°24'11", at Lock 5	61	REEDYVILLE	168.4	271.0	3,001	7,773	697	1,805
	Green River above Barren River--Lat 37°10'52", Long 86°37'23"	227	REEDYVILLE	168.1	270.5	3,001	7,773	697	1,805
		227	RIVERSIDE	149.5	240.6	3,140	8,133	703	1,821
	<u>Barren River Basin</u>								
03312160	East Fork Barren River near Gamaliel--Lat 36°38'59", Long 85°47'43", (head of Barren River) at bridge on State Highway 100	171	GAMALIEL	141.8	228.2	80.1	207	14.1	36.5
	East Fork above Line Creek--Lat 36°39'15", Long 85°49'05"	171	GAMALIEL	139.7	224.8	81.3	211	14.1	36.5
03312200	Line Creek at Kentucky-Tennessee State Line (Area in Tennessee)	171	GAMALIEL	7.0	11.3	54.2	140		
	Line Creek at Gamaliel--Lat 36°37'34", Long 85°47'25", at bridge on State Highway 63 (Area in Tennessee)	171	GAMALIEL	6.7	10.8	64.0	166	0	0
	(Area in Kentucky)					53.8	139		
	Line Creek at mouth--Lat 36°37'34", Long 85°47'25"	171	GAMALIEL	0	0	10.2	26.4	.9	2.3
	(Area in Tennessee)					69.1	179	4.0	10.4
	(Area in Kentucky)					54.2	140	3.1	8.0
	Barren River at confluence of East Fork and Line Creek	171	GAMALIEL	139.7	224.8	150	388	18.1	46.9
	Barren River above Salt Lick Creek--Lat 36°39'46", Long 85°56'50" (Area in Tennessee)	171	FOUNTAIN RUN	124.3	200.0	178	461	18.3	47.4
	(Area in Kentucky)					55.0	142	3.1	8.0
	Salt Lick Creek at Kentucky-Tennessee State Line (Area in Tennessee)	171	GAMALIEL	4.4	7.1	50.6	131	0	0
	(Area in Kentucky)	171	FOUNTAIN RUN	1.8	2.9	52.8	137	0	0
	Salt Lick Creek above Long Fork--Lat 36°38'31", Long 85°55'16"	171	FOUNTAIN RUN	4.4	7.1	50.6	131	0	0
	Long Fork at Kentucky-Tennessee State Line (Area in Tennessee)	171	FOUNTAIN RUN	1.7	2.7	32.4	83.9	0	0
	(Area in Kentucky)	171	FOUNTAIN RUN	.5	.8	33.0	85.5	0	0
	Long Fork above White Oak Creek--Lat 36°38'31", Long 85°55'16"	171	FOUNTAIN RUN	1.6	2.6	26.8	69.4	0	0
	White Oak Creek at mouth--Lat 36°38'31", Long 85°55'16"	171	FOUNTAIN RUN	0	0	29.7	76.9	0	0
03312395	Long Fork at mouth--Lat 36°38'31", Long 85°55'16"	171	FOUNTAIN RUN	0	0	62.9	163	0	0
	Salt Lick Creek at Ackerman--Lat 36°39'23", Long 85°55'17"	171	FOUNTAIN RUN	.9	1.4	118	306	0	0
	Salt Lick Creek at mouth--Lat 36°39'46", Long 85°56'50"	171	FOUNTAIN RUN	0	0	119	308	0	0
03312400	Barren River including Salt Lick Creek--Lat 36°39'46", Long 85°56'50"	171	FOUNTAIN RUN	124.3	200.0	297	769	18.3	47.4
	Barren River near Ackersville--Lat 36°40'28", Long 85°57'14", at bridge on State Highway 87	171	FOUNTAIN RUN	122.5	197.1	298	772	18.3	47.4
	Barren River above Puncheon Creek--Lat 36°40'36", Long 86°00'08"	03	HOLLAND	117.7	189.4	339	878	18.3	47.4
	Puncheon Creek at Kentucky-Tennessee State Line (Area in Tennessee)	03	HOLLAND	4.1	6.6	19.5	50.5	0	0
	(Area in Kentucky)	03	HOLLAND	0	0	29.4	76.1	0	0
	Puncheon Creek at mouth--Lat 36°40'36", Long 86°00'08"	03	HOLLAND	117.7	189.4	369	956	18.3	47.4
	Barren River including Puncheon Creek--Lat 36°40'36", Long 86°00'08" (Area in Tennessee)	03	HOLLAND			184	477		
	(Area in Kentucky)					184	477	18.3	47.4
	Barren River above Long Creek--Lat 36°44'15", Long 86°02'46" (Area in Tennessee)	03	HOLLAND	105.3	169.5	398	1,031	19.0	49.2
	(Area in Kentucky)					188	487		
	Long Creek at Kentucky-Tennessee State Line (Area in Tennessee)	03	HOLLAND			210	544		
03312473	Long Creek near Holland--Lat 36°42'41", Long 86°04'56", at bridge on State Highway 100	03	HOLLAND	13.6	21.9	48.6	126		
	Long Creek at mouth--Lat 36°44'15", Long 86°02'46" (Inundated by Barren River Lake)	03	HOLLAND	4.4	7.1	69.8	181		
		03	HOLLAND	0	0	74.4	193		

Table 8, continued

DRAINAGE AREAS OF STREAMS AT SELECTED LOCATIONS IN KENTUCKY

Station Number	Stream and location	County Code	7½ minute Quadrangle Name	River Distance		Drainage Total		Area Non-contributing	
				mi	km	mi ²	km ²	mi ²	km ²
	OHIO RIVER BASIN--Continued GREEN RIVER BASIN--Continued BARREN RIVER BASIN--Continued								
03312500	Barren River including Long Creek--Lat 36°44'15", Long 86°02'46" Barren River near Pageville--Lat 36°51'09", Long 86°04'37" (Inundated by Barren River Lake)	03	HOLLAND	105.3	169.5	472	1,222	19.0	49.2
03312580	Barren River above Peter Creek--Lat 36°52'40", Long 85°04'12" Peter Creek near Austin--Lat 36°50'48", Long 85°58'45" Peter Creek at mouth--Lat 36°52'40", Long 86°04'12" (Inundated by Barren River Lake)	09 09 09	AUSTIN LUCAS TRACY	92.0 89.6 11.8	148.1 144.2 19.0	533 539 62.3	1,380 1,603 161	19 19 1.3	49 50 3.4
03312640	Barren River including Peter Creek--Lat 36°52'40", Long 86°04'12" Barren River above Skaggs Creek--Lat 36°54'02", Long 86°05'51" Skaggs Creek near Temple Hill--Lat 36°51'53", Long 85°50'55", at bridge on State Highway 63	09 09 09	LUCAS LUCAS LUCAS	0 89.6 84.9	0 144.2 136.6	80.2 619 624	208 1,603 1,616	1.5 21 21	3.9 54 54
03312680	Skaggs Creek above Falling Timber Creek--Lat 36°54'44", Long 85°54'24" Falling Timber Creek at mouth--Lat 36°54'44", Long 85°54'24" Skaggs Creek near Glasgow--Lat 36°55'00", Long 85°55'04", at bridge on State Highway 249	09 09 09	FREEDOM GLASGOW SOUTH GLASGOW SOUTH	32.8 24.5 0	52.8 39.4 0	70.0 81.6 56.4	181 211 146	10.5 10.6 6.2	27.2 27.5 16.1
03312765	Skaggs Creek above Beaver Creek--Lat 37°55'35", Long 86°02'28" Beaver Creek near Glasgow--Lat 37°02'05", Long 85°54'13", at bridge on U.S. Highway 31E	09 09	GLASGOW SOUTH LUCAS	23.1 8.0	37.2 12.9	141 188	365 487	16.8 18.2	43.5 47.1
03312795	Little Beaver Creek near Glasgow--Lat 37°00'36", Long 86°01'00", at culvert on Cumberland Parkway	09	GLASGOW NORTH	23.1	37.2	49.6	128	24.6	63.7
03312800	Beaver Creek near Glasgow--Lat 37°00'59", Long 85°59'26", at bridge on U.S. Highway 68	09	PARK CITY	2.1	3.4	.89	2.3	0	0
03312900	Beaver Creek at mouth--Lat 37°55'35", Long 86°02'28" (Inundated by Barren River Lake)	09	GLASGOW NORTH	14.5	23.3	66.3	172	27.0	69.9
03313000	Skaggs Creek at mouth--Lat 36°54'02", Long 86°05'51" (Inundated by Barren River Lake)	09	LUCAS	0	0	113	293	34.4	89.1
03312900	Barren River including Skaggs Creek--Lat 36°54'02", Long 86°05'51"	09	LUCAS	84.9	136.6	937	2,427	77	199
03313000	Barren River Dam near Finney--Lat 36°53'31", Long 86°07'27" Barren River near Finney--Lat 36°53'42", Long 86°08'02", 0.5 mile downstream from Barren River Dam	03 03	LUCAS MEADOR	79.2 78.7	127.5 126.7	942 942	2,440 2,440	77 77	199 199
03313020	<u>Difficult Creek Basin</u> <u>Solomon Creek</u> Solomon Creek Tributary near Scottsville-- Lat 36°49'52", Long 86°06'43", at culvert on U.S. Highway 31E	03	AUSTIN	.9	1.4	.24	.6	0	0
03313500	Barren River above Bays Fork--Lat 36°54'45", Long 86°13'34"	03	MEADOR	62.2	100.1	1,001	2,593	173	448
03313570	<u>Bays Fork Basin</u> West Bays Fork at Scottsville--Lat 36°44'53", Long 86°11'47", at bridge on U.S. Highway 31E	03	PETROLEUM	6.4	10.3	7.47	19.3	.04	.1
03313800	Bays Fork at Claypool--Lat 36°54'15", Long 86°14'06", at bridge on State Highway 234	03	MEADOR	1.1	1.8	80.9	210	13.6	35.2
03313800	Bays Fork at mouth--Lat 36°54'45", Long 86°13'34"	03	MEADOR	0	0	81.3	211	13.7	35.5
03313800	Barren River including Bays Fork--Lat 36°54'45", Long 86°13'34"	03	MEADOR	62.2	100.1	1,082	2,802	187	484
03313800	Barren River above Drakes Creek--Lat 36°58'52", Long 86°22'04"	227	POLKVILLE	43.6	70.2	1,338	3,465	342	886
03313700	<u>Drakes Creek Basin</u> West Fork Drakes Creek at Kentucky-Tennessee State Line (Head of Drakes Creek)	213	FRANKLIN	56.3	90.6	79.3	205	6.5	16.8
03313700	West Fork Drakes Creek at Franklin--Lat 36°43'08", Long 86°32'44", at bridge on State Highway 100	213	FRANKLIN	47.5	76.4	110	285	19.1	49.5
03313800	West Fork Drakes Creek above Lick Creek--Lat 36°48'16", Long 86°29'42"	213	DRAKE	33.4	53.8	164	425	67.0	174
03313800	Lick Creek near Franklin--Lat 36°47'23", Long 86°29'24", at bridge on State Highway 1171	213	DRAKE	1.0	1.6	21.6	55.9	13.3	34.4
03313800	Lick Creek at mouth--Lat 36°48'16", Long 86°29'42"	213	DRAKE	0	0	22.7	58.8	14.3	37.0

Table 8, continued

DRAINAGE AREAS OF STREAMS AT SELECTED LOCATIONS IN KENTUCKY

Station Number	Stream and location	County Code	7½ minute Quadrangle Name	River Distance		Drainage Total		Area	
				mi	km	mi ²	km ²	Non-contributing	
								mi ²	km ²
	OHIO RIVER BASIN--Continued GREEN RIVER BASIN--Continued BARREN RIVER BASIN--Continued DRAKES CREEK BASIN--Continued								
03313803	West Fork Drakes Creek at Hillsdale--Lat 36°48'29", Long 86°28'25", at bridge on Interstate Highway 65	213	DRAKE	30.5	49.1	192	497	85.0	220
	West Fork Drakes Creek above Middle Fork Drakes Creek	227	DRAKE	23.5	37.8	205	531	93.0	241
	Middle Fork Drakes Creek at Kentucky-Tennessee State Line	03	ADOLPHUS	21.5	34.6	33.6	87.0	0	0
	Middle Fork Drakes Creek at Alonzo--Lat 36°41'31", Long 86°20'52", at bridge on State Highway 100	03	ADOLPHUS	18.1	29.1	42.3	110	.2	.5
03313830	Middle Fork Drakes Creek near Gold City--Lat 36°44'55", Long 86°24'15" Middle Fork Drakes Creek above Sulphur Fork Creek-- Lat 36°44'52", Long 86°24'35"	03	HICKORY FLAT	12.0	19.3	57.4	149	1.0	2.6
	Sulphur Fork Creek at Kentucky-Tennessee State Line	03	HICKORY FLAT	11.7	18.8	57.5	149	1.0	2.6
	Sulphur Fork Creek at mouth--Lat 36°44'52", Long 86°24'35"	03-213	HICKORY FLAT	8.8	14.2	20.5	53.1	3.4	8.8
03313860	Middle Fork Drakes Creek at Drake--Lat 36°49'37", Long 86°24'33" Middle Fork Drakes Creek at mouth--Lat 36°50'19", Long 86°24'46"	213	HICKORY FLAT	0	0	44.8	116	7.2	18.6
	Drakes Creek at confluence of West and Middle Forks	03	DRAKE	2.2	3.5	124	321	13.9	36.0
	Drakes Creek above Trammel Creek--Lat 36°52'33", Long 86°22'28"	227	DRAKE	0	0	125	324	14.0	36.3
	Trammel Creek at Kentucky-Tennessee State Line	227	DRAKE	23.5	37.8	330	855	107	277
03313885	Trammel Creek at Petroleum--Lat 36°42'08", Long 86°14'50", at L&N Railroad Bridge	227	POLKVILLE	18.2	29.3	338	875	112	290
	Trammel Creek above Little Trammel Creek--Lat 36°42'08", Long 86°14'50"	03	PETROLEUM	30.2	48.6	25.3	65.5	0	0
	Little Trammel Creek at Kentucky--Tennessee State Line	03	PETROLEUM	23.7	38.1	49.2	127	0	0
	Little Trammel Creek at Petroleum--Lat 36°41'38", Long 86°15'06", at bridge on State Highway 1174	03	PETROLEUM	23.6	38.0	50.1	130	0	0
	Little Trammel Creek at mouth--Lat 36°42'08", Long 86°14'50"	03	ADOLPHUS	4.6	7.4	16.4	42.5	0	0
	Trammel Creek including Little Trammel Creek-- Lat 36°42'08", Long 86°14'50"	03	PETROLEUM	1.7	2.7	25.9	67.1	0	0
03313900	Trammel Creek near Scottsville--Lat 36°49'54", Long 86°16'23", at bridge on State Highway 100	03	PETROLEUM	0	0	27.2	70.4	0	0
	Trammel Creek at mouth--Lat 36°52'33", Long 86°22'28"	03	ADOLPHUS	20.9	33.6	93.4	242	0	0
03314000	Drakes Creek including Trammel Creek--Lat 36°52'33", Long 86°22'28" Drakes Creek near Alvaton--Lat 36°53'43", Long 86°22'50", at bridge on U.S. Highway 231	227	POLKVILLE	0	0	135	350	6.7	17.4
	Drakes Creek at mouth--Lat 36°58'52", Long 86°22'04"	227	POLKVILLE	18.2	29.3	474	1,228	119	308
03314500	Barren River including Drakes Creek--Lat 36°58'52", Long 86°22'04" Barren River at Bowling Green--Lat 37°00'04", Long 86°25'51", at bridge on College Street	227	POLKVILLE	12.6	20.3	478	1,238	122	316
03314750	Barren River Tributary near Bowling Green--Lat 37°00'38", Long 86°30'43", at culvert on Green River Parkway	227	POLKVILLE	0	0	502	1,300	140	353
03315000	Barren River at Greencastle--Lat 37°05'10", Long 86°30'10", at Lock 1	227	POLKVILLE	43.6	70.2	1,840	4,766	482	1,248
03315100	Barren River above Gasper River--Lat 37°05'06", Long 86°34'43" Gasper River near Richelieu--Lat 36°58'42", Long 86°40'55", at bridge on State Highway 73	227	BOWLING GREEN NORTH	37.6	60.5	1,849	4,789	487	1,261
	Gasper River above Clear Fork Creek--Lat 36°59'10", Long 86°37'55"	227	HADLEY	2.3	3.7	.50	1.3	0	0
03315190	Clear Fork Creek near Rockfield--Lat 36°56'57", Long 86°38'16" Clear Fork Creek at mouth--Lat 36°59'10", Long 86°37'55"	227	HADLEY	15.0	24.1	1,968	5,097	568	1,471
	Gasper River including Clear Fork Creek--Lat 36°59'10", Long 86°37'55"	227	HADLEY	8.3	13.4	1,986	5,144	573	1,484
03315265	Gasper River near Richelieu--Lat 36°59'25", Long 86°37'53", at bridge on State Highway 1083	141	SOUTH UNION	25.6	41.2	46.5	120	10.7	27.7
03315300	Gasper River at Hadley--Lat 37°03'12", Long 86°35'47", at bridge on U.S. Highway 231	227	SOUTH UNION	17.0	27.4	60.1	156	11.2	29.0
	Gasper River at mouth--Lat 37°05'06", Long 86°34'43"	227	SOUTH UNION	5.5	8.9	52.9	137	31.3	81.1
	Barren River including Gasper River--Lat 37°05'06", Long 86°34'43"	227	SOUTH UNION	0	0	99.6	258	61.3	159
	Barren River at mouth--Lat 37°10'52", Long 86°37'23"	227	SOUTH UNION	17.0	27.4	160	414	72.5	188
03315500	Green River including Barren River--Lat 37°10'52", Long 86°37'23" Green River at Woodbury--Lat 37°11'01", Long 86°37'49", at Lock 4	227	SOUTH UNION	16.7	26.9	160	414	72.5	188
		227	HADLEY	8.7	14.0	190	492	79.0	205
		227	HADLEY	0	0	211	546	82	212
		227	HADLEY	8.3	13.4	2,197	5,690	655	1,696
		227	RIVERSIDE	0	0	2,264	5,864	656	1,699
		227	RIVERSIDE	149.5	240.6	5,404	13,996	1,358	3,517
		31	MORGANTOWN	149.1	240.0	5,404	13,996	1,359	3,520

Table 8, continued

DRAINAGE AREAS OF STREAMS AT SELECTED LOCATIONS IN KENTUCKY

Station Number	Stream and location	County Code	7½ minute Quadrangle Name	River Distance		Drainage Area			
						Total		Non-contributing	
				mi	km	mi ²	km ²	mi ²	km ²
	OHIO RIVER BASIN--Continued GREEN RIVER BASIN--Continued								
03315515	Green River above Welch Creek--Lat 37°13'33", Long 86°40'05" Welch Creek near Morgantown--Lat 37°13'47", Long 86°39'49", at bridge on State Highway 939	31	MORGANTOWN	143.9	231.6	5,412	14,017	1,359	3,520
	Welch Creek at mouth--Lat 37°13'33", Long 86°40'05"	31	MORGANTOWN	.4	.6	59.5	154	.1	.3
	Green River including Welch Creek--Lat 37°13'33", Long 86°40'05"	31	MORGANTOWN	0	0	59.6	154	.1	.3
03315520	Green River at Aberdeen--Lat 37°14'36", Long 86°41'22", at bridge on U.S. Highway 231	31	MORGANTOWN	143.9	231.6	5,472	14,172	1,359	3,520
	Green River above Indian Camp Creek--Lat 37°17'04", Long 86°44'00"	31	MORGANTOWN	141.4	227.6	5,488	14,214	1,359	3,520
	Indian Camp Creek above East Prong Indian Camp Creek-- Lat 37°17'54", Long 86°42'50"	31	FLENER	137.1	220.6	5,495	14,232	1,359	3,520
	East Prong Indian Camp Creek at mouth--Lat 37°17'54", Long 86°42'50"	31	FLENER	2.7	4.3	33.4	86.5	.4	1.0
03315610	Indian Camp Creek near Aberdeen--Lat 37°17'08", Long 86°43'06", at bridge on U.S. Highway 231	31	FLENER	0	0	27.1	70.2	.3	.8
	Indian Camp Creek above West Prong Indian Camp Creek-- Lat 37°17'28", Long 86°43'48"	31	FLENER	2.1	3.4	61.2	159	.6	1.6
	West Prong Indian Camp Creek at mouth--Lat 37°17'28", Long 86°43'48"	31	FLENER	.9	1.4	62.2	161	.6	1.6
	Indian Camp Creek at mouth--Lat 37°17'04", Long 86°44'00"	31	FLENER	0	0	20.2	52.3	0	0
	Green River including Indian Camp Creek--Lat 37°17'04", Long 86°44'00"	31	FLENER	0	0	82.7	214	.6	1.6
03315810	Green River above Muddy Creek--Lat 37°13'45", Long 86°46'46"	31	FLENER	137.1	220.6	5,577	14,444	1,360	3,522
	Muddy Creek at Dunbar--Lat 37°11'01", Long 86°46'24", at bridge on State Highway 70	31	SOUTH HILL	117.6	189.3	5,618	14,551	1,360	3,522
	Muddy Creek at mouth--Lat 37°13'45", Long 86°46'46"	31	SOUTH HILL	5.0	8.0	94.3	244	3.1	8.0
	Green River including Muddy Creek--Lat 37°13'45", Long 86°46'46"	31	SOUTH HILL	0	0	102	264	3.3	8.5
	Green River above Mud River--Lat 37°12'41", Long 86°53'59"	31	SOUTH HILL	117.6	189.3	5,720	14,615	1,363	3,530
		31	ROCHESTER	108.6	174.8	5,767	14,937	1,365	3,535
	<u>Mud River at Mud River mile 66.2</u> <u>Poindexter Branch</u>								
03315885	Poindexter Branch Tributary near Russellville-- Lat 36°50'25", Long 86°51'04", at culvert on U.S. Highway 68	141	DENNIS	.9	1.4	.25	.6	0	0
	Poindexter Branch at mouth--Lat 36°51'42", Long 86°50'43"	141	DENNIS	0	0	3.55	9.2	.3	.8
03315915	Mud River near Homer--Lat 36°57'26", Long 86°52'27"	141	HOMER	52.3	84.2	45.0	117	7.4	19.2
03316000	Mud River near Lewisburg--Lat 37°00'15", Long 86°54'26", at bridge on State Highway 106	141	DUNMOR	44.5	71.6	90.5	234	9.7	25.1
	Mud River above Wolf Lick Creek--Lat 37°03'45", Long 86°56'37"	141	DUNMOR	30.6	49.2	104	269	10.3	26.7
03316130	Wolf Lick Creek above Elk Lick Creek--Lat 36°58'57", Long 86°59'48" Elk Lick Creek near Lewisburg--Lat 36°58'02", Long 86°59'12", at bridge on State Highway 106	141	LEWISBURG	13.7	22.0	23.6	61.1	.1	.3
	Elk Lick Creek at mouth--Lat 36°58'57", Long 86°59'48"	141	LEWISBURG	3.0	4.8	43.0	111	1.8	4.7
	Wolf Lick Creek including Elk Lick Creek--Lat 36°58'57", Long 86°59'48"	141	LEWISBURG	0	0	45.0	117	1.8	4.7
03316200	Wolf Lick Creek near Lewisburg--Lat 37°01'08", Long 86°57'33", at bridge on State Highway 75	141	LEWISBURG	13.7	22.0	68.6	178	1.9	4.9
	Wolf Lick Creek near Dunmor--Lat 37°02'30", Long 86°57'15"	141	DUNMOR	7.9	12.7	116	300	4.0	10.4
	Wolf Lick Creek at mouth--Lat 37°03'45", Long 86°56'37"	141	DUNMOR	4.1	6.6	133	344	4.5	11.7
	Mud River including Wolf Lick Creek--Lat 37°03'45", Long 86°56'37"	141	DUNMOR	0	0	137	355	4.5	11.7
03316275	Mud River near Huntsville--Lat 37°07'24", Long 86°54'02", at low-water bridge on State Highway 949	141	DUNMOR	30.6	49.2	241	624	14.0	36.3
	Mud River above Rocky Creek--Lat 37°09'16", Long 86°55'34"	177	DUNMOR	17.4	28.0	268	694	14.0	36.3
	Rocky Creek at mouth--Lat 37°09'16", Long 86°55'34"	177	ROCHESTER	9.0	14.5	273	707	14.0	36.3
	Mud River at mouth--Lat 37°12'41", Long 86°53'59"	177	ROCHESTER	0	0	77.0	199	1.0	2.6
	Green River including Mud River--Lat 37°12'41", Long 86°53'59"	177	ROCHESTER	0	0	375	971	15.0	38.9
03316500	Green River at Rochester--Lat 37°12'50", Long 86°54'00", at Lock 3	183	ROCHESTER	108.6	174.8	6,142	15,908	1,380	3,574
	Green River at Paradise--Lat 37°15'53", Long 86°58'43", at TVA steam-electric generating plant	177	ROCHESTER	108.5	174.6	6,142	15,908	1,380	3,574
	Green River at Paradise--Lat 37°16'08", Long 86°58'55"	177	PARADISE	100.1	161.1	6,183	16,014	1,385	3,587
	Green River above Pond Creek--Lat 37°18'09", Long 86°59'17"	177	PARADISE	99.8	160.6	6,184	16,017	1,385	3,587
		177	PARADISE	97.3	156.6	6,190	16,032	1,385	3,587

Table 8, continued

DRAINAGE AREAS OF STREAMS AT SELECTED LOCATIONS IN KENTUCKY

Station Number	Stream and location	County Code	7½ minute Quadrangle Name	River Distance		Drainage Area					
				mi	km	Total		Non-contributing			
						mi ²	km ²	mi ²	km ²		
	OHIO RIVER BASIN--Continued GREEN RIVER BASIN--Continued										
03316640	Pond Creek near Martwick--Lat 37°18'01", Long 87°00'16"	177	CENTRAL CITY EAST	1.7	2.7	125	324	7.2	18.6		
	Pond Creek at mouth--Lat 37°18'09", Long 86°59'17"	177	PARADISE	0	0	127	329	7.2	18.6		
	Green River including Pond Creek--Lat 37°18'09", Long 86°59'17"	177	PARADISE	97.3	156.6	6,317	16,361	1,392	3,605		
	<u>Lewis Creek</u>										
03316655	Lewis Creek Tributary near McHenry--Lat 37°21'10", Long 86°53'56", at culvert on Western Kentucky Parkway	183	PARADISE	.3	.5	.96	2.5	.8	2.1		
	Green River at Green River powerplant--Lat 37°21'47", Long 87°07'16"	177	CENTRAL CITY EAST	81.7	131.5	6,400	16,576	1,398	3,621		
	Green River above Rough River--Lat 37°29'17", Long 87°08'06"	183	LIVERMORE	71.3	114.7	6,431	16,656	1,401	3,629		
	<u>Rough River Basin at Green River mile 71.3</u>										
03316815	Rough River at Vertrees--Lat 37°41'39", Long 86°07'52", at bridge on State Highway 86	93	CONSTANTINE	148.6	239.1	45.3	117	33.8	87.5		
03316865	Rough River near Constantine--Lat 37°38'08", Long 86°12'09"	93	CONSTANTINE	136.9	220.3	102	264	52.5	136		
	Rough River above Meeting Creek--Lat 37°35'41", Long 86°15'39"	93	MADRID	126.3	203.3	116	300	56.5	146		
	Meeting Creek at mouth--Lat 37°35'41", Long 86°15'39"	85	MADRID	0	0	42.2	109	3.3	8.6		
	Rough River above Clifty Creek--Lat 37°35'19", Long 86°16'39"	85	MADRID	124.1	199.7	159	412	59.8	155		
	Clifty Creek at mouth--Lat 37°35'19", Long 86°16'39"	85	MADRID	0	0	55.3	143	.9	2.3		
03317000	Rough River near Madrid--Lat 37°35'31", Long 86°19'46", at bridge on State Highway 65	27	MADRID	116.4	187.3	225	583	65.4	169		
	Rough River above Little Clifty Creek--Lat 37°34'04", Long 86°23'35"	85	MCDANIELS	105.7	170.1	246	637	66.0	171		
	Little Clifty Creek at mouth--Lat 37°34'04", Long 86°23'35"	85	MCDANIELS	0	0	30.2	78.2	3.4	8.8		
	Rough River including Little Clifty Creek--Lat 37°34'04", Long 86°23'35"	85	MCDANIELS	105.7	170.1	277	717	69.4	180		
	Rough River above North Fork Rough River--Lat 37°36'40", Long 86°28'59"	27	MCDANIELS	92.5	148.9	304	787	69.6	180		
03317500	North Fork Rough River near Westview--Lat 37°41'32", Long 86°23'29", at bridge on State Highway 520	27	KINGSWOOD	18.6	29.9	42.0	109	19.4	50.2		
	<u>Long Lick Creek Basin</u>										
03317965	Long Lick Creek Tributary near Axtel--Lat 37°38'46", Long 86°29'57", at culvert on State Highway 105	27	KINGSWOOD	.7	1.1	.38	.98	0	0		
	North Fork Rough River at mouth--Lat 37°36'40", Long 86°28'59"	27	MCDANIELS	0	0	147	381	38.2	98.9		
	Rough River including North Fork Rough River--Lat 37°36'40", Long 86°28'59"	27	MCDANIELS	92.5	148.9	452	1,171	107	277		
03318000	Rough River near Falls of Rough--Lat 37°36'33", Long 86°29'47", 0.9 mile upstream from Dam (Inundated by Rough River Lake)	85	MCDANIELS	90.2	145.2	454	1,176	107	277		
03318005	Rough River near Falls of Rough--Lat 37°37'12", Long 86°29'58", at Rough River Dam	27	MCDANIELS	89.4	143.9	454	1,176	107	277		
03318010	Rough River near Falls of Rough--Lat 37°37'19", Long 86°30'15", 0.1 mile downstream from Rough River Dam	85	FALLS OF ROUGH	89.2	143.6	454	1,176	107	277		
	Rough River above Rock Lick Creek--Lat 37°36'58", Long 86°32'59"	27	FALLS OF ROUGH	86.1	138.6	458	1,186	107	277		
03318200	Rock Lick Creek near Glen Dean--Lat 37°39'24", Long 86°33'43"	27	GLEN DEAN	6.8	10.9	20.1	52.1	0	0		
	Rock Lick Creek at mouth--Lat 37°36'58", Long 86°32'59"	27	FALLS OF ROUGH	0	0	43.5	113	0	0		
03318500	Rough River at Falls of Rough--Lat 37°35'20", Long 86°33'05", 150 feet downstream from bridge on State Highway 110	85	FALLS OF ROUGH	82.9	133.4	504	1,305	107	277		
	Rough River above Spring Fork--Lat 37°32'49", Long 86°34'46"	85	FALLS OF ROUGH	76.1	122.5	534	1,383	107	277		
	Spring Fork at mouth--Lat 37°32'49", Long 86°34'46"	85	FALLS OF ROUGH	0	0	38.5	99.7	10.1	26.2		
	Rough River above Caney Creek--Lat 37°32'45", Long 86°41'53"	183	OLATON	64.0	103.0	601	1,557	118	306		
03318800	Caney Creek near Horse Branch--Lat 37°27'50", Long 86°39'20", at bridge on State Highway 62. (Includes area of Horse Branch above U.S. Highway 62 bridge)	183	ROSINE	12.1	19.5	124	321	.8	2.1		
	Caney Creek at mouth--Lat 37°32'45", Long 86°41'53"	183	OLATON	0	0	153	396	.9	2.3		
03319000	Rough River near Dundee--Lat 37°32'51", Long 86°43'18", at bridge on State Highway 919	183	OLATON	62.5	100.6	757	1,961	119	308		
03319500	Rough River at Dundee--Lat 37°33'46", Long 86°46'16", at bridge on State Highway 69	183	DUNDEE	57.1	91.9	770	1,994	120	311		
	Rough River above Adams Fork--Lat 37°33'34", Long 86°47'35"	183	DUNDEE	54.9	88.4	770	1,994	120	311		
	Adams Fork above East Fork Adams Fork--Lat 37°38'26", Long 86°40'51"	183	FORDSVILLE	9.3	15.0	7.14	18.5	0	0		
	East Fork Adams Fork at mouth--Lat 37°38'26", Long 86°40'51"	183	FORDSVILLE	0	0	4.93	12.8	.6	1.6		
	Adams Fork above West Fork Adams Fork--Lat 37°35'42", Long 86°43'46"	183	OLATON	4.6	7.4	22.6	58.5	.6	1.6		

Table 8, continued

DRAINAGE AREAS OF STREAMS AT SELECTED LOCATIONS IN KENTUCKY

Station Number	Stream and location	County Code	7½ minute Quadrangle Name	River Distance		Drainage Total		Area Non-contributing	
				mi	km	mi ²	km ²	mi ²	km ²
	OHIO RIVER BASIN--Continued GREEN RIVER BASIN--Continued ROUGH RIVER BASIN--Continued ADAMS FORK BASIN--Continued								
03319520	West Fork Adams Fork West Fork Adams Fork Tributary near Fordsville-- Lat 37°41'13", Long 86°41'33", at culvert on State Highway 1700	91	FORDSVILLE	0	0	0.26	0.67	0	0
	West Fork Adams Fork at mouth--Lat 37°35'42", Long 86°43'46"	183	OLATON	0	0	13.7	35.5	0	0
03319540	Adams Fork including West Fork Adams Fork--Lat 37°35'42", Long 86°43'46" Adams Fork near Dundee--Lat 37°34'56", Long 86°45'24", at bridge on State Highway 69	183	OLATON	4.6	7.4	36.4	94.3	.6	1.6
	Adams Fork at mouth--Lat 37°33'34", Long 86°47'35"	183	DUNDEE	2.7	4.3	48.9	127	.6	1.6
	Rough River including Adams Fork--Lat 37°33'34", Long 86°47'35"	183	DUNDEE	0	0	54.5	141	.6	1.6
	Rough River near Dundee--Lat 37°33'27", Long 86°48'27", at Millers Bridge	183	DUNDEE	54.9	88.4	825	2,137	121	313
03319610	Rough River above Muddy Creek--Lat 37°26'17", Long 86°55'48"	183	DUNDEE	52.5	84.5	825	2,137	121	313
03319725	Muddy Creek at mouth--Lat 37°26'17", Long 86°55'47", at bridge on L&N Railroad	183	HARTFORD	26.7	43.0	902	2,336	127	329
	Rough River above Barnett Creek--Lat 37°29'37", Long 87°02'37"	183	HARTFORD	0	0	72.8	189	1.8	4.7
	Barnett Creek at mouth--Lat 37°29'30", Long 87°02'37"	183	EQUALITY	9.6	15.4	1,018	2,637	131	339
	Rough River including Barnett Creek--Lat 37°29'37", Long 87°02'37"	183	EQUALITY	0	0	40.5	105	0	0
03319880	Rough River near Livermore--Lat 37°29'56", Long 87°03'56", at Lock 1	183	EQUALITY	9.6	15.4	1,059	2,743	131	339
	Rough River at mouth--Lat 37°29'17", Long 87°08'06"	149	EQUALITY	7.0	11.3	1,068	2,766	132	342
03319885	Green River including Rough River--Lat 37°29'17", Long 87°08'06" Green River at Livermore--Lat 37°29'08", Long 87°08'11", at bridge on L&N Railroad	149	LIVERMORE	0	0	1,081	2,800	134	347
03320000	Green River at Calhoun--Lat 37°31'52", Long 87°15'50", at Lock 2	149	LIVERMORE	71.3	114.7	7,512	19,456	1,534	3,973
03320080	Green River above Long Falls Creek--Lat 37°31'55", Long 87°15'57" Long Falls Creek near Calhoun--Lat 37°33'50", Long 87°16'33", at bridge on State Highway 136	149	CALHOUN	71.2	114.6	7,512	19,456	1,534	3,973
	Long Falls Creek at mouth--Lat 37°31'55", Long 87°15'57"	149	CALHOUN	63.3	101.9	7,566	19,596	1,534	3,973
03320500	Green River above Pond River--Lat 37°31'40", Long 87°21'15" Pond River near Apex--Lat 37°07'20", Long 87°19'10", at bridge on State Highway 189	149	CALHOUN	63.1	101.5	7,566	19,596	1,534	3,973
	Pond River near Apex--Lat 37°07'20", Long 87°19'10", at bridge on State Highway 189	177	HALEYS MILL	62.8	101.0	194	502	1.7	4.4
03320770	West Fork Pond River McFarland Creek at mouth--Lat 37°08'01", Long 87°22'29" (Including Grays Branch)	107	GRAHAM	0	0	28.8	74.6	.8	2.1
03321000	West Fork Pond River near White Plains--Lat 37°09'25", Long 87°21'35", at bridge on State Highway 1558	47	GRAHAM	2.2	3.5	81.0	210	1.9	4.9
	West Fork Pond River at mouth--Lat 37°09'25", Long 87°20'01"	107	GRAHAM	0	0	82.9	215	1.9	4.9
03321035	Pond River near White Plains--Lat 37°13'37", Long 87°20'57", at bridge on U.S. Highway 62	107	GRAHAM	43.6	70.2	343	888	4.6	11.9
	Pond River above Drakes Creek--Lat 37°15'27", Long 87°23'19"	107	MADISONVILLE EAST	35.8	57.6	353	914	5.1	13.2
03321100	Drakes Creek near White Plains--Lat 37°11'57", Long 87°24'53", at bridge on State Highway 813	107	NORTONVILLE	7.0	11.3	52.5	136	2.6	6.7
	Drakes Creek at mouth--Lat 37°15'27", Long 87°23'19"	107	MADISONVILLE EAST	0	0	65.9	171	3.4	8.8
	Pond River including Drakes Creek--Lat 37°15'27", Long 87°23'19"	107	MADISONVILLE EAST	35.8	57.6	418	1,083	8.5	22.0
03321210	Pond River near Sacramento--Lat 37°23'41", Long 87°18'19", at bridge on State Highway 85	107	SACRAMENTO	12.4	20.0	523	1,355	26.8	69.4
	Elk Creek near Madisonville--Lat 37°22'35", Long 87°29'25", at culvert on U.S. Highway 41	107	HANSON	11.8	19.0	1.89	4.90	0	0
	Pond River at Brazzel Bridge--Lat 37°26'30", Long 87°21'10", at bridge on State Highway 254	107,149	SACRAMENTO	6.7	10.8	589	1,526	27.0	69.9
	Pond River above Cypress Creek--Lat 37°30'50", Long 87°21'00"	149	CALHOUN	1.0	1.6	645	1,671	27.2	70.4
	Cypress Creek near Calhoun--Lat 37°29'20", Long 87°17'11", at bridge on County Road 1155 (Coffman Bridge)	149	SACRAMENTO	5.7	9.2	142	368	3.4	8.8

Table 8, continued

DRAINAGE AREAS OF STREAMS AT SELECTED LOCATIONS IN KENTUCKY

Station Number	Stream and location	County Code	7½ minute Quadrangle Name	River Distance		Drainage Total		Area Non-contributing	
				mi	km	mi ²	km ²	mi ²	km ²
	OHIO RIVER BASIN--Continued GREEN RIVER BASIN--Continued POND RIVER BASIN--Continued								
03321215	Cypress Creek near Rumsey--Lat 37°30'32", Long 87°19'00"	149	CALHOUN	3.1	5.0	149	386	3.4	8.8
	Cypress Creek at mouth--Lat 37°30'50", Long 87°21'00"	149	CALHOUN	0	0	153	396	3.4	8.8
	Pond River at mouth--Lat 37°31'40", Long 87°21'16"	107	CALHOUN	0	0	799	2,069	30.5	79.0
03321230	Green River including Pond River--Lat 37°31'40", Long 87°21'16"	107	CALHOUN	55.1	88.7	8,423	21,816	1,568	4,061
	Green River near Beech Grove--Lat 37°35'21", Long 87°24'16", at old ferry landing on State Highway 147, at Wrightsburg	233	BEECH GROVE	49.1	79.0	8,454	21,896	1,568	4,061
	Green River above Deer Creek--Lat 37°35'32", Long 87°27'23"	233	BEECH GROVE	46.2	74.4	8,465	21,924	1,568	4,061
	Deer Creek above East Fork Deer Creek--Lat 37°33'38", Long 87°32'20"	233	SEBREE	8.3	13.4	48.2	125	.3	.8
	East Fork Deer Creek--Lat 37°26'02", Long 87°32'02", at County Road Bridge No. 437	107	SLAUGHTERS	11.8	19.0	3.65	9.45	0	0
	East Fork Deer Creek--Lat 37°27'20", Long 87°32'17", at County Road Bridge No. 425	107	SLAUGHTERS	10.2	16.4	9.67	25.0	0	0
	East Fork Deer Creek at Slaughtersville--Lat 37°29'14", Long 87°29'55", at L&N Railroad	107	HANSON	6.9	11.1	23.0	59.6	0	0
	East Fork Deer Creek Tributary at Slaughtersville-- Lat 37°29'29", Long 87°29'50", at mouth	233	HANSON	0	0	2.92	7.6	0	0
	East Fork Deer Creek including tributary--Lat 37°29'29", Long 87°29'50"	233	HANSON	6.6	10.6	26.0	67.3	0	0
	Sugar Camp Creek near Slaughtersville--Lat 37°30'51", Long 87°29'25", at mouth	233	BEECH GROVE	0	0	6.33	16.4	0	0
	East Fork Deer Creek including Sugar Camp Creek-- Lat 37°30'51", Long 87°29'25"	233	BEECH GROVE	5.0	8.0	33.3	86.2	0	0
	Slaughters Lake Outlet Ditch at mouth--Lat 37°30'53", Long 87°29'19"	233	BEECH GROVE	0	0	2.88	7.5	0	0
	East Fork Deer Creek including Slaughters Lake Outlet Ditch-- Lat 37°30'53", Long 87°29'19"	233	BEECH GROVE	4.9	7.9	36.2	93.8	0	0
03321275	East Fork Deer Creek Tributary near Onton-- Lat 37°31'29", Long 87°28'31", at culvert on Pennyrite Parkway	233	BEECH GROVE	.8	1.3	.95	2.5	0	0
03321280	East Fork Deer Creek near Sebree--Lat 37°32'44", Long 87°31'38", at bridge on State Highway 495	233	SEBREE	1.3	2.1	44.7	116	0	0
	East Fork Deer Creek at mouth--Lat 37°33'38", Long 87°32'20"	233	SEBREE	0	0	47.2	122	0	0
	Deer Creek including East Fork Deer Creek--Lat 37°33'38", Long 87°32'20"	233	SEBREE	8.3	13.4	95.4	247	.3	.8
	Knoblick Creek at mouth--Lat 37°33'42", Long 87°32'15"	233	SEBREE	0	0	25.0	64.8	0	0
03321290	Deer Creek including Knoblick Creek--Lat 37°33'42", Long 87°32'15"	233	SEBREE	8.2	13.2	120	311	.3	.8
	Deer Creek near Sebree--Lat 37°34'21", Long 87°31'09", at bridge on U.S. Highway 41	233	SEBREE	7.0	11.3	122	316	.8	2.1
	Deer Creek at mouth--Lat 37°35'32", Long 87°27'23"	233	BEECH GROVE	0	0	132	342	.8	2.1
	Green River including Deer Creek--Lat 37°35'32", Long 87°27'23"	233	BEECH GROVE	46.2	74.4	8,597	22,266	1,569	4,064
	Green River above Panther Creek--Lat 37°44'24", Long 87°19'47"	59	CURDSVILLE	28.4	45.7	8,700	22,533	1,569	4,064
03321350	<u>Panther Creek Basin at Green River mile 28.4</u> South Fork Panther Creek (Head of Panther Creek) near Whitesville-- Lat 37°37'08", Long 86°53'15", at bridge on State Highway 764	183	PLEASANT RIDGE	38.2	61.5	58.2	151	.5	1.3
03321370	South Fork Panther Creek near Masonville--Lat 37°38'43", Long 87°00'39", at bridge on U.S. Highway 231	59	SUTHERLAND	29.9	48.1	109	282	.6	1.6
03321410	South Fork Panther Creek above North Fork Panther Creek-- Lat 37°42'08", Long 87°05'23"	59	SUTHERLAND	22.6	36.4	150	388	5.2	13.5
	North Fork Panther Creek near Masonville--Lat 37°42'05", Long 87°03'54", at bridge on State Highway 231	59	SUTHERLAND	1.3	2.1	88.3	229	.3	.8
	North Fork Panther Creek at mouth--Lat 37°42'08", Long 87°05'	59	SUTHERLAND	0	0	92.9	241	.3	.8
	Panther Creek at Confluence of South and North Forks-- Lat 37°42'08", Long 87°05'23"	59	SUTHERLAND	22.6	36.4	243	629	5.5	14.2
	Panther Creek at Pettit--Lat 37°41'22", Long 87°07'58", at bridge on U.S. Highway 431	59	PANTHER	20.0	32.2	261	676		

Table 8, continued

DRAINAGE AREAS OF STREAMS AT SELECTED LOCATIONS IN KENTUCKY

Station Number	Stream and location	County Code	7½ minute Quadrangle Name	River Distance		Drainage Area			
				mi	km	Total		Non-contributing	
						mi ²	km ²	mi ²	km ²
	OHIO RIVER BASIN--Continued GREEN RIVER BASIN--Continued PANTHER CREEK BASIN--Continued								
03321430	Panther Creek near Mosleyville--Lat 37°41'24", Long 87°11'28", at bridge on State Highway 81	59	PANTHER	16.4	26.4	308	798		
03321450	Panther Creek near Owensboro--Lat 37°42'49", Long 87°12'44", at bridge on County road (Wayne Bridge)	59	PANTHER	13.4	21.6	324	839		
	Panther Creek near Curdsville--Lat 37°43'31", Long 87°16'49", at bridge on State Highway 56	59	CURDSVILLE	5.6	9.0	344	891	6.6	17.1
	Panther Creek at mouth--Lat 37°44'24", Long 87°19'47"	59	CURDSVILLE	0	0	374	969	6.6	17.1
	Green River including Panther Creek--Lat 37°44'24", Long 87°19'47"	59	CURDSVILLE	28.4	45.7	9,074	23,502	1,576	4,082
03321465	Rhodes Creek at Rhodes Creek mile 1.7 Rhodes Creek Tributary near Owensboro--Lat 37°47'11", Long 87°12'22", at bridge on U.S. Highway 60	59	OWENSBORO WEST	3.7	6.0	.29	.75	0	0
03321500	Green River at Spottsville--Lat 37°51'30", Long 87°24'35", at Lock 1	101	SPOTTSVILLE	9.1	14.6	9,183	23,784	1,576	4,082
	Green River at mouth--Lat 37°54'08", Long 87°29'59"	101	NEWBURGH	0	0	9,230	23,906	1,576	4,082

Table 9.-- Tradewater River Area.

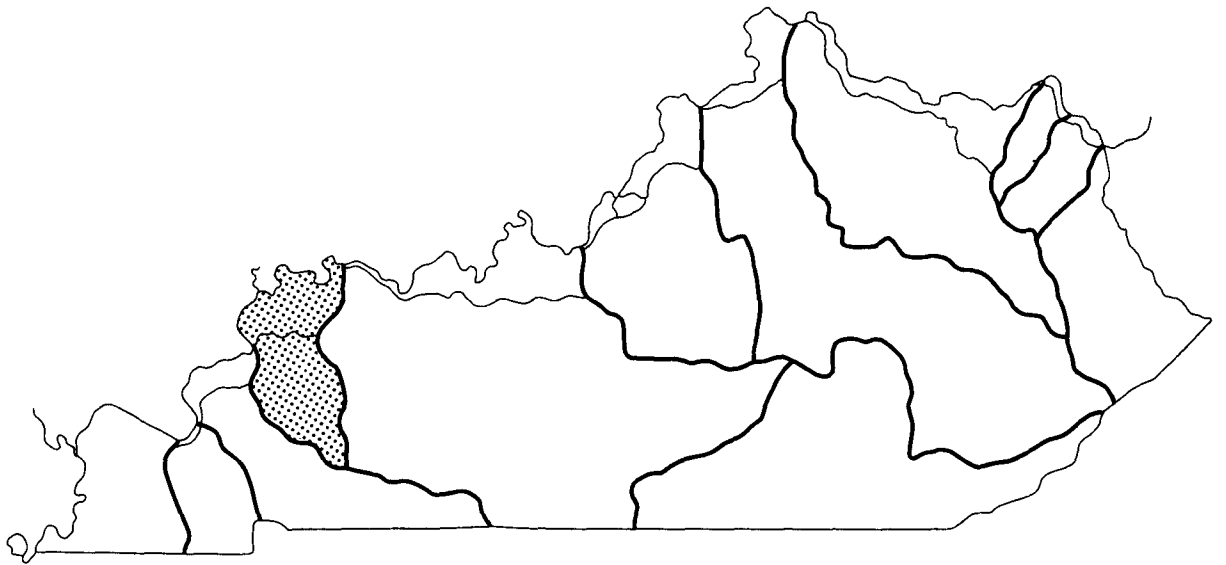


Table 9

DRAINAGE AREAS OF STREAMS AT SELECTED LOCATIONS IN KENTUCKY

Station Number	Stream and location	County Code	7½ minute Quadrangle Name	River Distance		Drainage Total		Area Non-contributing	
				mi	km	mi ²	km ²	mi ²	km ²
	OHIO RIVER BASIN--Continued								
03322000	Ohio River at Evansville, Indiana--Lat 37°58'20", Long 87°34'35", on right bank at Riverside Drive and Court Street	INDIANA	EVANSVILLE	792.3	1,274.8	107,000	277,130		
	<u>Canoe Creek Basin at Ohio River mile 806.8</u>								
03322180	Canoe Creek near Henderson--Lat 37°47'11", Long 87°35'30", at bridge on Schuette Lane	101	HENDERSON	6.1	9.8	56.0	145		
	Canoe Creek near Henderson--Lat 37°47'39", Long 87°35'40", above Sellers Ditch	101	HENDERSON	5.5	8.8	56.6	147		
	Canoe Creek at mouth--Lat 37°49'00", Long 87°38'12"	101	WILSON	0	0	120	311		
	<u>Highland Creek Basin at Ohio River mile 841.8</u>								
03322350	Highland Creek near Waverly--Lat 37°41'22", Long 87°45'08", at bridge on Baker Road	101	WAVERLY	22.6	36.4	62.3	161		
03322360	Highland Creek above Beaverdam Creek--Lat 37°43'02", Long 87°45'15" Beaverdam Creek near Corydon--Lat 37°42'15", Long 87°41'54", at bridge on State Highway 145	101	WAVERLY	20.7	33.3	65.8	170		
	Beaverdam Creek at mouth--Lat 37°43'02", Long 87°45'15"	101	POOLE	3.3	5.3	14.3	37.0		
	Highland Creek including Beaverdam Creek--Lat 37°43'02", Long 87°45'15"	101	WAVERLY	0	0	24.4	63.2		
	Highland Creek above Casey Creek--Lat 37°43'11", Long 87°45'17"	101	WAVERLY	20.7	33.3	90.1	233		
	Cap Mauzy Lake--Lat 37°37'22", Long 87°51'19", Head of Casey Creek	225	WAVERLY	20.5	33.0	90.2	234		
	Casey Creek at mouth--Lat 37°43'10", Long 87°45'17"	225	BORDLEY	9.6	15.4	1.05	2.7		
	Highland Creek near Waverly--Lat 37°43'44", Long 87°45'18", at bridge on U.S. Highway 60	225	WAVERLY	0	0	32.7	84.7		
03322400	Highland Creek near Uniontown--Lat 37°45'51", Long 87°49'57", at bridge on State Highway 359	225	SMITH MILLS	8.9	14.3	166	430		
	Highland Creek at mouth--Lat 37°46'55", Long 87°56'06"	225	UNIONTOWN	0	0	237	614		
	<u>Lost Creek Basin at Ohio River mile 843.0</u>								
03322420	Lost Creek at mouth--Lat 37°46'06", Long 87°56'58" Ohio River at Uniontown--Lat 37°47'00", Long 87°58'46", at Uniontown Dam	225	UNIONTOWN	0	0	28.5	73.8		
		225	UNIONTOWN	845.9	1,361.1	108,000	279,720		
	<u>Dennis O'Nan Ditch at Ohio River mile 868.7</u>								
	Dennis O'Nan Ditch at mouth--Lat 37°33'37", Long 88°06'10"	225	DEKOVEN	0	0	74.8	194		
	<u>Tradewater River Basin at Ohio River mile 873.4</u>								
03382600	Tradewater River near Dawson Springs--Lat 37°04'30", Long 87°34'46", at Pooles Mill Bridge on State Highway 807	47	DAWSON SPRINGS SE	113.0	181.8	60.4	156	0.2	0.5
03382650	Tradewater River above Castleberry Creek--Lat 37°05'39", Long 87°35'53" Castleberry Creek near Dawson Springs--Lat 37°05'22", Long 87°35'12"	47	DAWSON SPRINGS SE	109.2	175.7	63.0	163	.2	.5
	Castleberry Creek at mouth--Lat 37°05'39", Long 87°35'53"	47	DAWSON SPRINGS SE	1.6	2.6	12.8	33.2	1.0	2.6
	Tradewater River including Castleberry Creek--Lat 37°05'39", Long 87°35'53"	47	DAWSON SPRINGS SE	0	0	14.1	36.5	1.0	2.6
03382680	Tradewater River near Dawson Springs--Lat 37°07'00", Long 87°37'20", at Collins Bridge	47	DAWSON SPRINGS SE	109.2	175.7	77.1	200	1.2	3.1
03382685	Tradewater River near Dawson Springs--Lat 37°08'49", Long 87°39'00", at Murphy Ford	107	DAWSON SPRINGS	105.6	170.0	81.8	212	1.2	3.1
03382720	Tradewater River above Buffalo Creek--Lat 37°09'14", Long 87°08'55" Buffalo Creek near Dawson Springs--Lat 38°08'29", Long 87°36'54", at bridge on State Highway 1338	107	DAWSON SPRINGS	97.2	156.4	94.1	244	1.2	3.1
03382725	Buffalo Creek near Dawson Springs--Lat 37°08'52", Long 87°38'13", at Hamby Ford	107	SAINT CHARLES	96.8	155.8	94.2	244	1.2	3.1
	Buffalo Creek at mouth--Lat 37°09'14", Long 87°08'55"	107	DAWSON SPRINGS	2.7	4.3	12.7	32.9	2.0	5.2
	Tradewater River including Buffalo Creek--Lat 37°09'14", Long 87°08'55"	107	DAWSON SPRINGS	1.5	2.4	14.4	37.3	2.0	5.2
	Tradewater River above Cany Creek--Lat 37°09'45", Long 87°39'50"	107	DAWSON SPRINGS	0	0	15.1	39.1	2.0	5.2
03382855	Cany Creek at mouth--Lat 37°09'45", Long 87°39'50"	107	DAWSON SPRINGS	96.8	155.8	109	282	3.2	8.3
03382870	Tradewater River at Dawson Springs--Lat 37°09'03", Long 87°40'29", at bridge on State Highway 109	107	DAWSON SPRINGS	95.0	152.9	110	285	3.2	8.3
	Tradewater River above Piney Creek--Lat 37°08'57", Long 87°40'51"	107	DAWSON SPRINGS	0	0	25.6	66.3	4.3	11.1
03382890	Piney Creek at mouth--37°08'57", Long 87°40'51"	107	DAWSON SPRINGS	92.6	149.0	143	370	7.8	20.2
		107	DAWSON SPRINGS	92.2	148.3	144	373	7.8	20.2
		107	DAWSON SPRINGS	0	0	28.1	72.8	0	0

Table 9, continued

DRAINAGE AREAS OF STREAMS AT SELECTED LOCATIONS IN KENTUCKY

Station Number	Stream and location	County Code	7½ minute Quadrangle Name	River Distance		Drainage Area			
				mi	km	Total		Non-contributing	
						mi ²	km ²	mi ²	km ²
	OHIO RIVER BASIN--Continued TRADEWATER RIVER BASIN--Continued								
	Tradewater River above Montgomery Creek--Lat 37°09'39", Long 87°42'09"	107	DAWSON SPRINGS	90.3	145.3	173	448	7.8	20.2
	Montgomery Creek at mouth--Lat 37°09'39", Long 87°42'09"	107	DAWSON SPRINGS	0	0	12.9	33.4	.2	.5
	Tradewater River at Dawson Springs--Lat 37°09'39", Long 87°42'14", at bridge on U.S. Highway 62	107	DAWSON SPRINGS	90.2	145.1	186	482	8.0	20.7
	Tradewater River above Flynn Fork--Lat 37°11'52", Long 87°45'45"	33	OLNEY	78.1	125.7	205	531	8.0	20.7
	<u>Flynn Fork</u>								
	<u>Wiley Creek</u>								
03382975	Ward Creek at Lewiston--Lat 37°08'34", Long 87°48'25", at culvert on Western Kentucky Parkway	33	OLNEY	2.4	3.9	.91	2.4	0	0
03382980	Flynn Fork near Dawson Springs--Lat 37°11'23", Long 87°45'43", at Creekmur Bridge	33	OLNEY	1.2	1.9	45.8	119	.7	1.8
03383000	Flynn Fork at mouth--Lat 37°11'52", Long 87°45'45"	33	OLNEY	0	0	46.0	119	0	0
03383500	Tradewater River at Olney--Lat 37°13'26", Long 87°46'53", at bridge on State Highway 1220	33	OLNEY	72.7	117.0	255	660	9.0	23.3
	Tradewater River near Dalton--Lat 37°16'28", Long 87°47'48", at Wilson Bridge on State Highway 70	33	DALTON	63.6	102.3	283	733	9.1	23.6
	Tradewater River above Donaldson Creek--Lat 37°17'13", Long 87°47'44"	33	DALTON	62.1	99.9	285	738	9.1	23.6
	<u>Donaldson Creek Basin</u>								
03383605	West Fork Donaldson Creek near Fredonia--Lat 37°15'08", Long 87°59'25", at bridge on State Highway 902	33	SHADY GROVE	5.4	8.7	2.52	6.5	0	0
	Donaldson Creek at mouth--Lat 37°17'13", Long 87°47'44"	33	DALTON	0	0	73.4	190	.8	2.1
	Tradewater River above Clear Creek--Lat 37°21'03", Long 87°48'48"	107	DALTON	45.8	73.7	382	989	9.9	25.6
	<u>Clear Creek Basin</u>								
	<u>Loch Mary Reservoir</u> --Lat 37°16'29", Long 87°31'19"	107	MADISONVILLE WEST	.6	1.0	3.80	9.8	.2	.5
03383755	Clear Creek near Richland--Lat 37°17'46", Long 87°34'18", at bridge on State Highway 70	107	MADISONVILLE WEST	21.2	34.1	17.0	44.0	3.4	8.8
	Pleasant View Lake--Lat 37°18'28", Long 87°33'58"	107	MADISONVILLE WEST	1.1	1.8	1.25	3.2	0	0
03383900	Lake Pewee--Lat 37°20'51", Long 87°31'31"	107	MADISONVILLE WEST	6.5	10.5	3.88	10.0	0	0
	Clear Creek near Coiltown--Lat 37°18'55", Long 87°39'23", at Watson Bridge on State Highway 502	107	COILTOWN	14.0	22.5	78.8	204	9.9	25.6
	<u>Weirs Creek Basin</u>								
03384000	Rose Creek at Nebo--Lat 37°22'58", Long 87°37'59", at bridge on U.S. Highway 41A	107	NEBO	4.2	6.8	2.10	5.4	0	0
03384050	Clear Creek near Providence--Lat 37°20'32", Long 87°48'00", at bridge on State Highway 293	107	DALTON	1.6	2.6	197	510	14.2	36.8
	Clear Creek at mouth--Lat 37°21'03", Long 87°48'48"	107	DALTON	0	0	199	515	15.7	40.7
03384060	Tradewater River including Clear Creek--Lat 37°21'03", Long 87°48'48"	107	DALTON	45.8	73.7	581	1,505	25.6	66.3
	Tradewater River at Providence--Lat 37°22'42", Long 87°48'05", at dam	107	PROVIDENCE	40.8	65.6	584	1,513	25.6	66.3
	<u>Owens Creek Basin</u>								
	<u>Providence City Lake</u> at Providence--Lat 37°22'33", Long 87°47'49"	107	PROVIDENCE	.3	.5	.39	1.01	.7	1.8
03384100	Tradewater River near Providence--Lat 37°23'48", Long 87°50'42", at Montezuma Bridge on State Highway 120	55	PROVIDENCE	31.6	50.8	605	1,567	26.3	68.1
03384110	Tradewater River above Piney Creek--Lat 37°24'17", Long 87°54'57"	55	BLACKFORD	24.1	38.8	619	1,603	26.3	68.1
	Piney Creek near Blackford--Lat 37°24'09", Long 87°55'07"	55	BLACKFORD	.3	.5	60.8	157	.1	.3
	Piney Creek at mouth--Lat 37°24'17", Long 87°54'57"	55	BLACKFORD	0	0	60.8	157	0	0
	Tradewater River above Craborchard Creek--Lat 37°25'42", Long 87°56'18"	233	BLACKFORD	20.5	33.0	682	1,766	26.4	68.4
	Craborchard Creek at mouth--Lat 37°25'42", Long 87°56'18"	233	BLACKFORD	0	0	7.68	19.9	0	0
	Tradewater River above Vaughn Ditch (Craborchard Creek Bypass)-- Lat 37°28'34", Long 87°55'57"	233	BLACKFORD	16.7	26.9	712	1,844	26.4	68.4
03384154	Craborchard Creek (Vaughn Ditch) at Clay--Lat 37°27'37", Long 87°49'22", at bridge on State Highway 85	233	PROVIDENCE	6.7	10.8	86.6	224	.8	2.1

Table 9, continued

DRAINAGE AREAS OF STREAMS AT SELECTED LOCATIONS IN KENTUCKY

Station Number	Stream and location	County Code	7½ minute Quadrangle Name	River Distance		Drainage Area			
				mi	km	Total		Non-contributing	
						mi ²	km ²	mi ²	km ²
	OHIO RIVER BASIN--Continued TRADEWATER RIVER BASIN--Continued OWENS CREEK BASIN--Continued								
03384180	Vaughn Ditch at mouth--Lat 37°28'34", Long 87°55'57"	233	BLACKFORD	0	0	146	378	0.6	3.6
03384215	Tradewater River near Sullivan--Lat 37°28'46", Long 87°57'13", at bridge on U.S. Highway 60 and 641	225-55	BLACKFORD	15.2	24.5	861	2,230	27.8	72.0
	Tradewater River above Cypress Creek--Lat 37°31'27", Long 87°59'58"	225	STURGIS	7.1	11.4	878	2,274	27.8	72.0
	Cypress Creek at Sturgis--Lat 37°31'49", Long 87°58'31", at bridge on State Highway 923	225	STURGIS	2.2	3.5	48.1	125	0	0
	Cypress Creek at mouth--Lat 37°31'27", Long 87°59'58"	225	STURGIS	0	0	49.2	127	0	0
	Tradewater River at mouth--Lat 37°30'20", Long 88°03'25"	55	DEKOVEN	0	0	943	2,442	27.8	72.0
	NOTE: Excluded from the Tradewater River basin is an area of 74.8 square miles which in former reports was included as a part of Cypress Creek drainage. The constructed channel of Dennis O'Nan Ditch to the Ohio River now serves as the principal drainage outlet for this area. However, some diversion of flood waters to Tradewater River may be expected through the old Cypress channel.								

Table 10.-- Cumberland River Area.

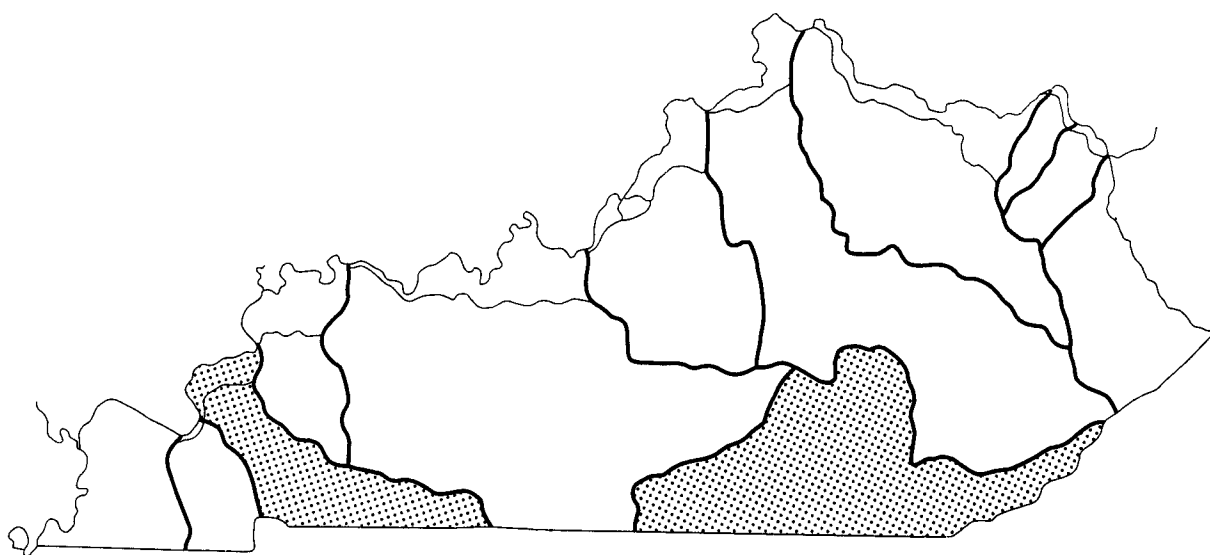


Table 10

DRAINAGE AREAS OF STREAMS AT SELECTED LOCATIONS IN KENTUCKY

Station Number	Stream and location	County Code	7½ minute Quadrangle Name	River Distance		Drainage Total		Area Non-contributing	
				mi	km	mi ²	km ²	mi ²	km ²
	OHIO RIVER BASIN--Continued								
	<u>Crooked Creek Basin at Ohio River mile 877.8</u>								
03384300	City Lake near Marion (Head of Crooked Creek)--Lat 37°18'38", Long 88°05'31"	55	MARION	25.6	41.2	4.63	12.0	0	0
	Crooked Creek at Marion--Lat 37°19'46", Long 88°05'50", at bridge on U.S. Highway 60	55	MARION	23.2	37.3	7.97	20.6	0	0
03384350	Crooked Creek above Rush Creek--Lat 37°21'33", Long 88°04'04"	55	MARION	17.5	28.2	13.3	34.4	.2	.5
	Rush Creek at Marion--Lat 37°20'41", Long 88°04'00", at bridge on U.S. Highway 60	55	MARION	1.3	2.1	2.81	7.3	0	0
	Rush Creek at mouth--Lat 37°21'33", Long 88°04'04"	55	MARION	0	0	3.38	8.8	0	0
03384360	Crooked Creek near Marion--Lat 37°26'16", Long 88°07'24", at bridge on State Highway 387	55	REPTON	3.1	5.0	47.4	123	.2	.5
	Crooked Creek at mouth--Lat 37°28'05", Long 88°06'33"	55	REPTON	0	0	50.2	130	.7	1.8
	<u>Hurricane Creek Basin at Ohio River mile 886.0</u>								
	Hurricane Creek at mouth--Lat 37°26'26", Long 88°15'03"	55	ROSICLARE	0	0	49.8	129	3.0	7.8
	<u>Deer Creek Basin at Ohio River mile 892.9</u>								
03384390	Deer Creek near Carrsville--Lat 37°23'19", Long 88°18'48"	139	ROSICLARE	3.7	6.0	62.8	163	1.6	4.1
	Deer Creek at mouth--Lat 37°24'01", Long 88°21'21"	139	ROSICLARE	0	0	65.4	169	1.6	4.1
03384500	Ohio River at Lock and Dam 51--Lat 37°21'24", Long 88°28'45"	139	GOLCONDA	903.1	1,453.1	143,900	372,701		
	<u>Bayou Creek Basin at Ohio River mile 911.9</u>								
	Bayou Creek at mouth--Lat 37°14'48", Long 88°28'59"	139	SMITHLAND	0	0	42.7	111	0	0
	<u>Cumberland River Basin at Ohio River mile 920.4</u>								
	Poor Fork including Franks Creek--Lat 37°03'20", Long 82°48'21", head of Cumberland River	133	WHITESBURG	735.9	1,184.1	25.8	66.8		
03400000	Poor Fork at Harlan-Letcher County Line--Lat 36°59'59", Long 82°54'45"	95-133	BENHAM	725.5	1,167.3	51.7	134		
03400500	Poor Fork at Cumberland--Lat 36°58'26", Long 82°59'37", at bridge on Second Street	95	BENHAM	718.8	1,156.5	82.3	213		
03400585	Poor Fork at Rosspoint--Lat 36°53'04", Long 83°17'19", at bridge on U.S. Highway 119	95	BLED SOE	697.2	1,121.8	142	368		
03400700	Poor Fork above Clover Fork--Lat 36°51'33", Long 83°19'33"	95	HARLAN	694.2	1,117.0	150	389		
	Clover Fork at Evarts--Lat 36°51'56", Long 83°11'37", at bridge on State Highway 215	95	EVARTS	10.6	17.1	82.4	213		
	Clover Fork above Martins Fork--Lat 36°50'42", Long 83°19'31"	95	HARLAN	1.6	2.6	104	269		
03400740	Martins Fork near Alva--Lat 36°41'51", Long 83°23'33"	95	EWING	27.4	44.1	9.66	25.0		
	Martins Fork above Cranks Creek--Lat 36°44'25", Long 83°15'52"	95	ROSE HILL	17.0	27.4	26.0	67.3		
03400792	Cranks Creek near Smith--Lat 36°44'18", Long 83°14'17", at Cranks Creek Lake	95	HUBBARD SPRINGS	2.5	4.0	24.8	64.2		
	Cranks Creek at mouth--Lat 36°44'25", Long 83°15'52"	95	ROSE HILL	0	0	26.5	68.6		
03400796	Crane Creek at Smith--Lat 36°44'51", Long 83°15'50", at bridge on State Highway 987	95	ROSE HILL	.1	.2	1.63	4.2		
03400798	Martins Fork Lake--Lat 36°45'08", Long 83°15'31"	95	HARLAN	15.6	25.1	55.7	144		
03400800	Martins Fork near Smith--Lat 36°45'01", Long 83°15'49", 0.3 mile downstream from Martins Fork Dam	95	HARLAN	15.3	24.6	55.8	145		
	Martins Fork near Smith--Lat 36°44'54", Long 83°14'49", at bridge on State Highway 987	95	HUBBARD SPRINGS	14.5	23.3	56.2	146		
	Martins Fork above Catron Creek--Lat 36°49'47", Long 83°19'34"	95	HARLAN	1.2	1.9	95.2	247		
	Catron Creek at mouth--Lat 36°49'47", Long 83°19'24"	95	HARLAN	0	0	20.5	53.1		
03400985	Martins Fork at Harlan--Lat 36°49'57", Long 83°19'36", at bridge at Dressen	95	HARLAN	1.0	1.6	116	300		
	Clover Fork including Martins Fork--Lat 36°50'42", Long 83°19'31"	95	HARLAN	1.6	2.6	221	572		
03400990	Clover Fork at Harlan--Lat 36°50'50", Long 83°19'31", at bridge on Center Street	95	HARLAN	1.4	2.3	222	575		
	Clover Fork at mouth--Lat 36°51'33", Long 83°19'33"	95	HARLAN	0	0	222	575		

Table 10, continued

DRAINAGE AREAS OF STREAMS AT SELECTED LOCATIONS IN KENTUCKY

Station Number	Stream and location	County Code	7½ minute Quadrangle Name	River Distance		Drainage Total		Area Non-contributing	
				mi	km	mi ²	km ²	mi ²	km ²
	OHIO RIVER BASIN--Continued CUMBERLAND RIVER BASIN--Continued								
03401000	Cumberland River at confluence of Poor and Clover Forks-- Lat 36°51'33", Long 83°19'33"	95	HARLAN	694.2	1,117.0	372	963		
03401040	Cumberland River near Harlan--Lat 36°50'48", Long 83°21'21", at bridge on U.S. Highway 119	95	HARLAN	691.9	1,113.3	374	969		
	Cumberland River above Pearl Branch--Lat 36°50'02", Long 83°24'41"	95	WALLINS CREEK	686.0	1,103.8	388	1,005		
	Pearl Branch at Wallins Creek--Lat 36°50'07", Long 83°24'43", at culvert on U.S. Highway 119	95	WALLINS CREEK	.1	.2	1.40	3.6		
	Pearl Branch at mouth--Lat 36°50'02", Long 83°24'41"	95	WALLINS CREEK	0	0	1.41	3.7		
	Cumberland River above Puckett Creek--Lat 36°47'13", Long 83°31'30"	13	BALKAN	674.9	1,085.9	431	1,116		
	Puckett Creek at mouth--Lat 36°47'13", Long 83°31'30"	13	BALKAN	0	0	32.4	83.9		
	Cumberland River including Puckett Creek--Lat 36°47'13", Long 83°31'30"	13	BALKAN	674.9	1,085.9	464	1,202		
	Cumberland River above Brownies Creek--Lat 36°45'24", Long 83°35'12"	13	BALKAN	666.7	1,072.7	474	1,228		
	Brownies Creek at mouth--Lat 36°45'24", Long 83°35'12"	13	BALKAN	0	0	29.9	77.4		
	Cumberland River above Yellow Creek--Lat 36°43'10", Long 83°38'31"	13	MIDDLESBORO NORTH	660.1	1,062.1	520	1,347		
03401380	Yellow Creek above Little Yellow Creek--Lat 36°36'47", Long 83°42'32"	13	MIDDLESBORO SOUTH	16.0	25.7	4.86	12.6		
	Little Yellow Creek near Middlesboro--Lat 36°35'30", Long 83°42'16", at Fern Lake outlet	13	MIDDLESBORO SOUTH	3.2	5.1	7.13	18.5		
	(Area in Kentucky)					1.18	3.1		
	(Area outside Kentucky)					5.95	15.4		
03401400	Little Yellow Creek at Middlesboro--Lat 36°36'30", Long 83°42'13", at bridge on Cumberland Avenue	13	MIDDLESBORO SOUTH	.6	1.0	10.8	28.0		
	(Area in Kentucky)					4.85	12.6		
	(Area outside Kentucky)					5.95	15.4		
	Little Yellow Creek at mouth--Lat 36°36'47", Long 83°42'32"	13	MIDDLESBORO SOUTH	0	0	11.8	30.6		
	(Area in Kentucky)					5.85	15.2		
	(Area outside Kentucky)					5.95	15.4		
	Yellow Creek above Yellow Creek Bypass--Lat 36°37'43", Long 83°42'27"	13	MIDDLESBORO NORTH	14.9	24.0	18.4	47.7		
	(Area in Kentucky)					12.4	32.1		
	(Area outside Kentucky)					5.95	15.4		
	Bennetts Fork above Stony Fork--Lat 36°36'39", Long 83°44'42", Head of Yellow Creek Bypass	13	MIDDLESBORO SOUTH	3.1	5.0	13.5	35.0		
	(Area in Kentucky)					5.32	13.8		
	(Area outside Kentucky)					8.18	21.2		
	Stony Fork at mouth--Lat 36°36'39", Long 83°44'42"	13	MIDDLESBORO SOUTH	0	0	16.4	42.5		
	(Area in Kentucky)					16.4	42.5		
	(Area outside Kentucky)					0	0		
03401500	Yellow Creek Bypass near Middlesboro--Lat 36°37'52", Long 83°43'45"	13	MIDDLESBORO NORTH	1.4	2.3	35.2	91.2		
	(Area in Kentucky)					27.0	69.9		
	(Area outside Kentucky)					8.18	21.2		
	Yellow Creek Bypass at mouth--Lat 36°37'43", Long 83°42'27"	13	MIDDLESBORO NORTH	0	0	37.8	97.9		
	(Area in Kentucky)					29.6	76.7		
	(Area outside Kentucky)					8.18	21.2		
	Yellow Creek including Yellow Creek Bypass--Lat 36°37'43", Long 83°42'27"	13	MIDDLESBORO NORTH	14.9	24.0	56.3	146		
	(Area in Kentucky)					42.2	109		
	(Area outside Kentucky)					14.1	36.5		
	Yellow Creek near Middlesboro--Lat 36°39'02", Long 83°42'04", adjacent to U.S. Highway 25E	13	MIDDLESBORO NORTH	13.1	21.1	58.3	151		
	(Area in Kentucky)					44.2	114		
	(Area outside Kentucky)					14.1	36.5		
	Yellow Creek near Colmar--Lat 36°39'20", Long 83°39'48", at bridge on State Highway 188	13	MIDDLESBORO NORTH	8.4	13.5	62.8	163		
	(Area in Kentucky)					48.7	126		
	(Area outside Kentucky)					14.1	36.5		
	Clear Fork above Shillalah Creek--Lat 36°39'58", Long 83°35'34"	13	VARILLA	6.7	10.8	2.17	5.6		

Table 10, continued

DRAINAGE AREAS OF STREAMS AT SELECTED LOCATIONS IN KENTUCKY

Station Number	Stream and location	County Code	7½ minute Quadrangle Name	River Distance		Drainage Total		Area Non-contributing	
				mi	km	mi ²	km ²	mi ²	km ²
	OHIO RIVER BASIN--Continued CUMBERLAND RIVER BASIN--Continued YELLOW CREEK BASIN--Continued CLEAR FORK--Continued								
03402020	Shillalah Creek near Page--Lat 36°39'54", Long 83°35'23", at culvert on State Highway 217	13	VARILLA	0.2	0.3	2.96	7.7		
	Shillalah Creek at mouth--Lat 36°39'58", Long 83°35'34"	13	VARILLA	0	0	2.98	7.7		
	Yellow Creek above Cannon Creek--Lat 36°42'09", Long 83°39'58"	13	MIDDLESBORO NORTH	3.2	5.1	88.3	229		
	(Area in Kentucky)					74.2	192		
	(Area outside Kentucky)					14.1	36.5		
	Cannon Creek Lake Outlet--Lat 36°41'04", Long 83°41'30"	13	MIDDLESBORO NORTH	3.0	4.8	4.58	11.9		
	Cannon Creek at mouth--Lat 36°42'09", Long 83°39'58"	13	MIDDLESBORO NORTH	0	0	9.41	24.4		
	Yellow Creek including Cannon Creek--Lat 36°42'09", Long 89°39'58"	13	MIDDLESBORO NORTH	3.2	5.1	97.7	253		
	(Area in Kentucky)					83.6	217		
	(Area outside Kentucky)					14.1	36.5		
03402230	Yellow Creek near Ferndale--Lat 36°42'35", Long 83°38'40"	13	MIDDLESBORO NORTH	1.0	1.6	99.5	258		
	(Area in Kentucky)					85.4	221		
	(Area outside Kentucky)					14.1	36.5		
	Yellow Creek at mouth--Lat 36°43'10", Long 83°38'31"	13	MIDDLESBORO NORTH	0	0	103	267		
	(Area in Kentucky)					88.6	229		
	(Area outside Kentucky)					14.1	36.5		
	Cumberland River including Yellow Creek--Lat 36°43'10", Long 83°38'31"	13	MIDDLESBORO NORTH	660.1	1,062.1	623	1,614		
	(Area in Kentucky)					609	1,577		
	(Area outside Kentucky)					14.1	36.5		
	Cumberland River above Clear Creek--Lat 36°44'46", Long 83°41'32"	13	MIDDLESBORO NORTH	655.7	1,055.0	632	1,637		
	(Area in Kentucky)					618	1,600		
	(Area outside Kentucky)					14.1	36.5		
03402480	Clear Creek at Clear Creek Springs--Lat 36°43'40", Long 83°43'42", at bridge on State Highway 1491	13	MIDDLESBORO NORTH	3.3	5.3	38.5	99.7		
	Clear Creek at mouth--Lat 36°44'46", Long 83°41'32"	13	MIDDLESBORO NORTH	0	0	44.0	114.0		
03402500	Cumberland River at Pineville--Lat 36°44'48", Long 83°41'34", 300 feet downstream from Clear Creek	13	MIDDLESBORO NORTH	655.6	1,054.9	676	1,751		
	(Area in Kentucky)					662	1,714		
	(Area outside Kentucky)					14.1	36.5		
	Cumberland River above Straight Creek--Lat 36°45'47", Long 83°41'31"	13	PINEVILLE	654.5	1,053.1	677	1,753		
	(Area in Kentucky)					663	1,717		
	(Area outside Kentucky)					14.1	36.5		
	Straight Creek at Jensen--Lat 36°46'18", Long 83°38'52"	13	PINEVILLE	3.0	4.8	53.9	140		
	Straight Creek above Left Fork--Lat 36°46'26", Long 83°40'09"	13	PINEVILLE	1.7	2.7	55.2	143		
03402850	Left Fork at Cary--Lat 36°47'29", Long 83°39'57", at bridge on L&N Railroad	13	PINEVILLE	1.3	2.1	33.7	87.3		
	Left Fork at Cary--Lat 36°47'13", Long 83°39'58", 0.3 mile downstream from above site	13	PINEVILLE	1.0	1.6	33.9	87.8		
	Left Fork at mouth--Lat 36°46'26", Long 83°40'09"	13	PINEVILLE	0	0	34.6	89.6		
03402852	Straight Creek at Straight Creek--Lat 36°46'24", Long 83°40'12", at bridge on State Highway 66	13	PINEVILLE	1.6	2.6	89.8	233		
	Straight Creek at mouth--Lat 36°45'47", Long 83°41'31"	13	PINEVILLE	0	0	93.0	241		
	Cumberland River including Straight Creek--Lat 36°45'47", Long 83°41'31"	13	PINEVILLE	654.5	1,053.1	770	1,994		
	(Area in Kentucky)					756	1,958		
	(Area outside Kentucky)					14.1	36.5		
03402990	Cumberland River at Kentucky Utilities Powerplant--Lat 36°47'54", Long 83°45'33"	13	ARTEMIS	649.1	1,044.4	806	2,088		
	(Area in Kentucky)					792	2,051		
	(Area outside Kentucky)					14.1	36.5		
03403000	Cumberland River near Pineville--Lat 36°48'48", Long 83°45'58", at bridge on U.S. Highway 25E	121	ARTEMIS	647.1	1,041.2	809	2,095		
	(Area in Kentucky)					795	2,059		
	(Area outside Kentucky)					14.1	36.5		

Table 10, continued

DRAINAGE AREAS OF STREAMS AT SELECTED LOCATIONS IN KENTUCKY

Station Number	Stream and location	County Code	7½ minute Quadrangle Name	River Distance		Drainage		Area	
				mi	km	Total		Non-contributing	
						mi ²	km ²	mi ²	km ²
	OHIO RIVER BASIN--Continued CUMBERLAND RIVER BASIN--Continued								
	Cumberland River above Stinking Creek--Lat 36°50'15", Long 83°48'57" (Area in Kentucky) (Area outside Kentucky)	121	ARTEMIS	642.4	1,033.6	816 802 14.1	2,113 2,077 36.5		
03403180	Stinking Creek at Dewitt--Lat 36°52'35", Long 83°44'17"	121	SCALF	8.6	13.8	49.1	127		
03403255	Road Fork at Dewitt--Lat 36°52'38", Long 83°44'17", at mouth, at bridge on State Highway 223	121	SCALF	0	0	25.2	65.3		
	Stinking Creek at Flat Lick--Lat 36°50'50", Long 83°47'09", at bridge on U.S. Highway 25E	121	ARTEMIS	3.7	6.0	87.4	226		
	Stinking Creek at mouth--Lat 36°50'15", Long 83°48'57"	121	ARTEMIS	0	0	97.2	252		
	Cumberland River including Stinking Creek--Lat 36°50'15", Long 83°48'57" (Area in Kentucky) (Area outside Kentucky)	121	ARTEMIS	642.4	1,033.6	913 899 14.1	2,365 2,328 36.5		
03403500	Cumberland River at Barbourville--Lat 36°51'45", Long 83°53'13", at bridge on State Highway 11 (Area in Kentucky) (Area outside Kentucky)	121	BARBOURVILLE	635.2	1,022.0	960 946 14.1	2,486 2,450 36.5		
	Cumberland River above Richland Creek--Lat 36°51'31", Long 83°53'29" (Area in Kentucky) (Area outside Kentucky)	121	BARBOURVILLE	634.8	1,021.4	960 946 14.1	2,486 2,450 36.5		
	Richland Creek near Barbourville--Lat 36°55'48", Long 83°53'48", 0.1 mile downstream from Horse Hollow	121	HEIDRICK	9.2	14.8	26.0	673		
03403530	Richland Creek near Barbourville--Lat 36°55'11", Long 83°54'20", 0.8 mile upstream from Middle Fork	121	HEIDRICK	7.0	11.3	27.7	71.7		
	Richland Creek above Middle Fork--Lat 36°54'42", Long 83°54'16"	121	HEIDRICK	6.3	10.1	28.0	72.5		
	Middle Fork at mouth--Lat 36°54'42", Long 83°54'16"	121	HEIDRICK	0	0	16.5	42.7		
	Richland Creek above Little Richland Creek--Lat 36°53'18", Long 83°53'24"	121	HEIDRICK	3.7	6.0	48.2	125		
03403538	Little Richland Creek near Hinkle--Lat 36°55'49", Long 83°49'54", at bridge on State Highway 1304	121	FOUNT	7.9	12.7	11.5	29.8		
	Little Richland Creek at mouth--Lat 36°53'18", Long 83°53'24"	121	HEIDRICK	0	0	21.9	56.7		
	Richland Creek including Little Richland Creek--Lat 36°53'18", Long 83°53'24"	121	HEIDRICK	3.7	6.0	70.0	181		
	Richland Creek at Barbourville--Lat 36°52'35", Long 83°54'08", at bridge on State Highway 6	121	HEIDRICK	1.8	2.9	70.7	183		
	Richland Creek at mouth--Lat 36°51'31", Long 83°53'29"	121	BARBOURVILLE	0	0	74.1	192		
	Cumberland River including Richland Creek--Lat 36°51'31", Long 83°53'29" (Area in Kentucky) (Area outside Kentucky)	121	BARBOURVILLE	634.8	1,021.4	1,034 1,020 14.1	2,678 2,642 36.5		
	Cumberland River above Indian Creek--Lat 36°49'19", Long 83°58'16" (Area in Kentucky) (Area outside Kentucky)	121	BARBOURVILLE	623.8	1,003.7	1,050 1,036 14.1	2,720 2,683 36.5		
	Indian Creek at mouth--Lat 36°49'19", Long 83°58'16"	121	BARBOURVILLE	0	0	29.1	75.4		
	Cumberland River above Poplar Creek--Lat 36°43'51", Long 84°01'13" (Area in Kentucky) (Area outside Kentucky)	235	SAXTON	611.4	983.7	1,131 1,117 14.1	2,929 2,893 36.5		
	Poplar Creek at mouth--Lat 36°43'51", Long 84°01'13"	235	SAXTON	0	0	41.7	108		
	Cumberland River above Clear Fork--Lat 36°44'03", Long 84°08'52" (Area in Kentucky) (Area outside Kentucky)	235	WILLIAMSBURG	592.4	953.2	1,228 1,214 14.1	3,181 3,144 36.5		
	Clear Fork Basin at Cumberland River mile 592.4								
	Clear Fork above Tackett Creek--Lat 36°32'42", Long 84°00'04" (Area in Kentucky) (Area outside Kentucky)	TENN.	JELICO EAST	33.1	53.3	49.4 13.6 35.8	128 35.2 92.7		
	Tackett Creek at mouth--Lat 36°32'42", Long 84°00'04" (Area in Kentucky) (Area outside Kentucky)	TENN.	JELICO EAST	0	0	34.7 0 34.7	89.9 0 89.9		

Table 10, continued

DRAINAGE AREAS OF STREAMS AT SELECTED LOCATIONS IN KENTUCKY

Station Number	Stream and location	County Code	7½ minute Quadrangle Name	River Distance		Drainage		Area	
				mi	km	Total		Non-contributing	
						mi ²	km ²	mi ²	km ²
	OHIO RIVER BASIN--Continued CUMBERLAND RIVER BASIN--Continued CLEAR FORK BASIN--Continued								
	Clear Fork above Laurel Fork--Lat 36°33'43", Long 84°01'02" (Area in Kentucky) (Area outside Kentucky)	TENN.	JELlico EAST	30.6	49.2	85.1	220		
	Laurel Fork at mouth--Lat 36°33'43", Long 84°01'02" (Area in Kentucky) (Area outside Kentucky)	TENN.	JELlico EAST	0	0	28.7 24.3 4.45	74.3 62.9 11.5		
	Clear Fork above Hickory Creek--Lat 36°33'33", Long 84°02'22" (Area in Kentucky) (Area outside Kentucky)	TENN.	JELlico EAST	28.1	45.2	116	300		
	Hickory Creek at mouth--Lat 36°33'33", Long 84°02'22" (Area in Kentucky) (Area outside Kentucky)	TENN.	JELlico EAST	0	0	117	303		
	Clear Fork above Elk Creek--Lat 36°36'28", Long 84°07'23" (Area in Kentucky) (Area outside Kentucky)	235	JELlico EAST	19.8	31.9	255 50.9 204	660 132 528		
	Elk Creek at mouth--Lat 36°36'28", Long 84°07'23" (Area in Kentucky) (Area outside Kentucky)	235	JELlico EAST	0	0	59.2 5.57 53.6	153 14.4 139		
	Clear Fork including Elk Creek--Lat 36°36'28", Long 84°07'23" (Area in Kentucky) (Area outside Kentucky)	235	JELlico EAST	19.8	31.9	314 56.5 258	813 146 668		
03403900	Clear Fork at Saxton--Lat 36°37'34", Long 84°06'40", at bridge on Interstate Highway 75 (Area in Kentucky) (Area outside Kentucky)	235	SAXTON	18.2	29.3	319 61.0 258	826 158 668		
03403910	Clear Fork at Saxton--Lat 36°38'02", Long 84°06'50", at bridge on State Highway 471 (Area in Kentucky) (Area outside Kentucky)	235	SAXTON	17.2	27.7	331 73.0 258	857 189 668		
03403960	Clear Fork near Williamsburg--Lat 36°40'10", Long 84°07'49", at bridge on U.S. Highway 25W (Area in Kentucky) (Area outside Kentucky)	235	WILLIAMSBURG	8.3	13.4	356 98.0 258	922 254 668		
	Clear Fork at mouth--Lat 36°44'03", Long 84°08'52" (Area in Kentucky) (Area outside Kentucky)	235	WILLIAMSBURG	0	0	370 112 258	958 290 668		
	Cumberland River including Clear Fork--Lat 36°44'03", Long 84°08'52" (Area in Kentucky) (Area outside Kentucky)	235	WILLIAMSBURG	592.4	953.2	1,598 1,326 272	4,139 3,434 704		
03404000	Cumberland River at Williamsburg--Lat 36°44'38", Long 84°09'30", at bridge on State Highway 296 (Area in Kentucky) (Area outside Kentucky)	235	WILLIAMSBURG	590.3	949.8	1,607 1,335 272	4,162 3,458 704		
	Cumberland River above Watts Creek--Lat 36°45'44", Long 84°09'52" (Area in Kentucky) (Area outside Kentucky)	235	WOFFORD	588.0	946.1	1,610 1,338 272	4,170 3,465 704		
	Watts Creek at mouth--Lat 36°45'44", Long 84°09'52" (Area in Kentucky) (Area outside Kentucky)	235	WOFFORD	0	0	45.7 1,689 1,417 272	118 4,375 3,670 704		
	Cumberland River above Jellico Creek--Lat 36°45'05", Long 84°16'28" (Area in Kentucky) (Area outside Kentucky)	235	CUMBERLAND FALLS	575.1	925.3	1,689 1,417 272	4,375 3,670 704		
	Jellico Creek above Capuchin Creek--Lat 36°36'19", Long 84°14'06" (Area in Kentucky) (Area outside Kentucky)	147	JELlico WEST	22.2	35.7	43.2 12.0 31.2	112 31.1 80.8		

Table 10, continued

DRAINAGE AREAS OF STREAMS AT SELECTED LOCATIONS IN KENTUCKY

Station Number	Stream and location	County Code	7½ minute Quadrangle Name	River Distance		Drainage Area			
						Total		Non-contributing	
				mi	km	mi ²	km ²	mi ²	km ²
	OHIO RIVER BASIN--Continued CUMBERLAND RIVER BASIN--Continued JELlico CREEK BASIN--Continued								
03404200	Capuchin Creek at mouth--Lat 36°36'19", Long 84°14'06" (Area in Kentucky)	235	JELlico WEST	0	0	31.6	81.8		
	(Area outside Kentucky)					2.79	7.2		
	Jellico Creek near Williamsburg--Lat 36°40'56", Long 84°15'20", at bridge on State Highway 92	235	HOLLYHILL	12.8	20.6	28.8	74.6		
	(Area in Kentucky)					103	267		
	(Area outside Kentucky)					43.0	111		
	Jellico Creek at mouth--Lat 36°45'05", Long 84°16'28" (Area in Kentucky)	235	CUMBERLAND FALLS	0	0	60.0	155		
(Area outside Kentucky)					131	339			
Cumberland River including Jellico Creek--Lat 36°45'05", Long 84°16'28" (Area in Kentucky)	235	CUMBERLAND FALLS	575.1	925.3	70.8	183			
(Area outside Kentucky)					60.0	155			
Cumberland River above Marsh Creek--Lat 36°46'40", Long 84°20'57" (Area in Kentucky)	147	CUMBERLAND FALLS	569.4	916.2	1,820	4,714			
(Area outside Kentucky)					1,488	3,854			
Marsh Creek above Laurel Creek--Lat 35°43'54", Long 84°22'17" (Area in Kentucky)	147	HOLLYHILL	8.6	13.8	332	860			
(Area outside Kentucky)					1,835	4,753			
Laurel Creek at mouth--Lat 36°43'54", Long 84°22'17" Marsh Creek near Whitley City--Lat 36°44'38", Long 84°22'16", 1.5 miles downstream from Laurel Creek	147	HOLLYHILL	0	0	1,503	3,893			
(Area in Kentucky)					332	860			
(Area outside Kentucky)					45.3	117			
Marsh Creek at mouth--Lat 36°46'40", Long 84°20'57" (Area in Kentucky)	147	HOLLYHILL	7.1	11.4	44.1	114			
(Area outside Kentucky)					1.15	3.0			
Cumberland River including Marsh Creek--Lat 36°46'40", Long 84°20'57" (Area in Kentucky)	147	CUMBERLAND FALLS	569.4	916.2	26.1	67.6			
(Area outside Kentucky)					72.0	186			
Cumberland River above Indian Creek--Lat 36°47'33", Long 84°21'00" (Area in Kentucky)	147	CUMBERLAND FALLS	568.4	914.6	70.8	183			
(Area outside Kentucky)					1.15	3.0			
Indian Creek at mouth--Lat 36°47'33", Long 84°21'00" Cumberland River at Cumberland Falls--Lat 36°50'14", Long 84°20'36", 0.1 mile downstream from bridge on State Highway 90	147	CUMBERLAND FALLS	562.4	904.9	81.4	211			
(Area in Kentucky)					80.2	208			
(Area outside Kentucky)					1.15	3.0			
Lake Cumberland near Bark Camp--Lat 36°56'40", Long 84°17'44", 0.1 mile upstream from Laurel River	235	SAWYER	552.2	888.5	1,916	4,962			
(Area in Kentucky)					1,583	4,100			
(Area outside Kentucky)					333	862			
Cumberland River above Laurel River--Lat 36°56'47", Long 84°17'47" (Inundated by Lake Cumberland)	235	SAWYER	552.1	888.3	1,917	4,965			
(Area in Kentucky)					1,584	4,103			
(Area outside Kentucky)					333	862			
Laurel River near Lily--Lat 37°02'30", Long 84°02'54" Cumberland River at Cumberland Falls--Lat 36°50'14", Long 84°20'36", 0.1 mile downstream from bridge on State Highway 90	125	LILY	34.2	55.0	41.4	107			
(Area in Kentucky)					1,977	5,120			
(Area outside Kentucky)					1,644	4,258			
Laurel River above Robinson Creek--Lat 37°00'32", Long 84°05'04" Robinson Creek at mouth--Lat 37°00'32", Long 84°05'04"	125	LILY	29.1	46.8	333	862			
(Area in Kentucky)					2,025	5,245			
(Area outside Kentucky)					1,692	4,382			
Laurel River including Robinson Creek--Lat 37°00'32", Long 84°05'04"	125	LILY	0	0	333	862			
(Area in Kentucky)					29.1	73.6			
(Area outside Kentucky)					29.1	73.6			
Laurel River above Little Laurel River--Lat 37°00'29", Long 84°06'39"	125	LILY	26.7	43.0	87.7	227			
(Area in Kentucky)					26.7	69.3			
(Area outside Kentucky)					89.3	231			

Table 10, continued

DRAINAGE AREAS OF STREAMS AT SELECTED LOCATIONS IN KENTUCKY

Station Number	Stream and location	County Code	7½ minute Quadrangle Name	River Distance		Drainage Total		Area Non-contributing	
				mi	km	mi ²	km ²	mi ²	km ²
	OHIO RIVER BASIN--Continued CUMBERLAND RIVER BASIN--Continued LAUREL RIVER BASIN--Continued								
03404810	Little Laurel River near Lily--Lat 37°01'03", Long 84°06'41", at bridge on State Highway 552	125	LILY	1.5	2.4	42.4	110		
	Little Laurel River at mouth--Lat 37°00'29", Long 84°06'39"	125	LILY	0	0	44.2	114		
03404820	Laurel River including Little Laurel River--Lat 37°00'29", Long 84°06'41" Laurel River at Corbin--Lat 36°58'13", Long 84°07'11", 200 feet upstream from Municipal Dam	125	LILY	26.7	43.0	133	344		
	Laurel River above Lynn Camp Creek--Lat 36°58'08", Long 84°07'14"	125	CORBIN	21.4	34.4	140	363		
	Lynn Camp Creek above East Fork Lynn Camp Creek-- Lat 36°56'30", Long 84°05'18"	125	CORBIN	21.3	34.3	140	363		
	East Fork Lynn Camp Creek: East Fork Lynn Camp Creek Tributary: Gozey Hollow near Corbin--Lat 36°56'41", Long 83°59'42", at culvert on U.S. Highway 25E	121	CORBIN	4.6	7.4	23.0	59.6		
03404867	East Fork Lynn Camp Creek at mouth--Lat 36°56'30", Long 84°05'18"	121	HEIDRICK	.1	.2	.31	.8		
	Lynn Camp Creek including East Fork Lynn Camp Creek-- Lat 36°56'30", Long 84°05'18"	121	CORBIN	0	0	27.8	72.0		
03404900	Lynn Camp Creek at Corbin--Lat 36°57'17", Long 84°05'41", at bridge on U.S. Highway 25E	121	CORBIN	4.6	7.4	50.8	132		
	Lynn Camp Creek at mouth--Lat 36°58'08", Long 84°07'14"	235	CORBIN	3.9	6.3	53.8	139		
	Laurel River including Lynn Camp Creek--Lat 36°58'08", Long 84°07'14"	235	CORBIN	0	0	61.2	159		
03405000	Laurel River at Corbin--Lat 36°58'09", Long 84°07'38", at bridge on State Highway 312	235	CORBIN	21.3	34.3	201	521		
03405500	Laurel River near Vox--Lat 36°57'05", Long 84°13'30"	125	VOX	20.3	32.7	201	521		
	Laurel River damsite--Lat 36°57'34", Long 84°16'35"	125	VOX	9.3	15.0	245	635		
	Laurel River at mouth--Lat 36°56'47", Long 84°17'47" (inundated by Lake Cumberland)	125	SAWYER	1.6	2.6	283	733		
	Cumberland River including Laurel River--Lat 36°56'47", Long 84°17'47" (Area in Kentucky)	125	SAWYER	0	0	289	749		
	(Area outside Kentucky)			552.1	888.3	2,314	5,993		
	Cumberland River above Rockcastle River--Lat 36°57'35", Long 84°21'24" (Area in Kentucky)	125	SAWYER	546.4	879.2	1,981	5,131		
	(Area outside Kentucky)					333	862		
	South Fork Rockcastle River (Head of Rockcastle River)					333	862		
03405700	South Fork Rockcastle River near Peoples--Lat 37°16'05", Long 84°03'02"	109	PARROT	63.9	102.8	95.1	246		
	South Fork Rockcastle River above Pond Creek--Lat 37°17'05", Long 84°03'23"	109	PARROT	62.1	99.9	96.3	249		
	Pond Creek at mouth--Lat 37°17'05", Long 84°03'23"	109	PARROT	0	0	28.3	73.3		
	South Fork Rockcastle River above Middle Fork Rockcastle River-- Lat 37°20'09", Long 84°07'08"	109	PARROT	53.3	85.8	141	365		
	Indian Creek above Laurel Fork--Lat 37°22'03", Long 84°02'55" (Head of Middle Fork Rockcastle River)	109	PARROT	7.8	12.6	37.4	96.9		
03405818	Laurel Fork at mouth--Lat 37°22'03", Long 84°05'55"	109	PARROT	0	0	33.0	85.5		
	Middle Fork Rockcastle River near Parrot--Lat 37°20'36", Long 84°04'46", at bridge on State Highway 89	109	PARROT	4.6	7.4	79.0	205		
	Middle Fork Rockcastle River at mouth--Lat 37°20'09", Long 84°07'08"	109	PARROT	0	0	86.4	224		
	Rockcastle River at confluence of South and Middle Forks Rockcastle Rivers-- Lat 37°20'09", Long 84°07'08"	125	PARROT	53.3	85.8	227	588		
03405842	Rockcastle River above Horse Lick Creek--Lat 37°19'12", Long 84°08'16" Horse Lick Creek near Lamer--Lat 37°19'12", Long 84°08'18", at mouth, at bridge on State Highway 89	109	LIVINGSTON	51.5	82.9	228	591		
	Rockcastle River at Lamer--Lat 37°18'03", Long 84°09'36", at bridge on State Highway 490	109	LIVINGSTON	0	0	61.7	160		
	Rockcastle River above Roundstone Creek--Lat 37°17'31", Long 84°12'41" Roundstone Creek:	203	LIVINGSTON	48.3	77.7	292	756		
03405854	Big Hurricane Branch at Conway--Lat 37°27'51", Long 84°20'08", at culvert on Interstate Highway 75	203	LIVINGSTON	41.3	66.5	310	803		
			WILDIE	.4	.6	1.91	4.9		

Table 10, continued

DRAINAGE AREAS OF STREAMS AT SELECTED LOCATIONS IN KENTUCKY

Station Number	Stream and location	County Code	7½ minute Quadrangle Name	River Distance		Drainage Total		Area Non-contributing	
				mi	km	mi ²	km ²	mi ²	km ²
	OHIO RIVER BASIN--Continued CUMBERLAND RIVER BASIN--Continued ROCKCASTLE RIVER BASIN--Continued ROUNDSTONE CREEK BASIN--Continued								
03405868	Roundstone Creek above Clear Creek--Lat 37°24'48", Long 84°18'24" Clear Creek at mouth--Lat 37°24'48", Long 84°18'24"	203	WILDIE	16.9	27.2	26.4	68.4		
	Roundstone Creek at Hummel--Lat 37°23'18", Long 84°17'39"	203	WILDIE	0	0	23.8	61.6		
	Roundstone Creek above Renfro Creek--Lat 37°23'00", Long 84°17'31"	203	WILDIE	13.8	22.2	52.9	137		
	Renfro Creek at mouth--Lat 37°23'00", Long 84°17'31"	203	WILDIE	13.3	21.4	53.1	138		
	Roundstone Creek above Crooked Creek--Lat 37°21'05", Long 84°13'25"	203	WILDIE	0	0	23.0	59.6		
	Crooked Creek at mouth--Lat 37°21'05", Long 84°13'25"	203	LIVINGSTON	6.0	9.7	101	262		
03405900	Roundstone Creek at Livingston--Lat 37°17'55", Long 84°12'50", at bridge on State Highway 490	203	LIVINGSTON	0	0	23.9	61.9		
	Roundstone Creek at mouth--Lat 37°17'31", Long 84°12'41"	203	LIVINGSTON	.5	.8	144	373		
	Rockcastle River including Roundstone Creek--Lat 37°17'31", Long 84°12'41"	203	LIVINGSTON	0	0	144	373		
	Rockcastle River above Little Rockcastle River--Lat 37°14'33", Long 84°13'04"	203	LIVINGSTON	41.3	66.5	454	1,176		
	Hazel Patch Creek above Wood Creek--Lat 37°13'56", Long 84°11'57" (Head of Little Rockcastle River)	203	BERNSTADT	36.9	59.4	460	1,191		
03406000	Wood Creek near London--Lat 37°09'40", Long 84°06'43", at bridge on U.S. Highway 25	125	BERNSTADT	2.1	3.4	27.2	70.4		
	Wood Creek at mouth--Lat 37°13'56", Long 84°11'57"	125	LONDON	12.9	20.8	3.89	10.1		
	Little Rockcastle River at confluence with Hazel Patch Creek and Wood Creek Lat 37°13'56", Long 84°11'57"	125	BERNSTADT	0	0	25.4	65.8		
	Little Rockcastle River at mouth--Lat 37°14'33", Long 84°13'04"	125	BERNSTADT	2.1	3.4	52.6	136		
	Rockcastle River including Little Rockcastle River-- Lat 37°14'33", Long 84°13'04"	125	BERNSTADT	0	0	56.2	146		
03406330	Rockcastle River above Skegg Creek--Lat 37°13'21", Long 84°16'03"	203	BERNSTADT	36.9	59.4	516	1,336		
	Skegg Creek near Billows--Lat 37°13'48", Long 84°16'37"	203	BILLOWS	31.2	50.2	526	1,362		
	Skegg Creek at mouth--Lat 37°13'21", Long 84°16'03"	203	BILLOWS	.8	1.3	55.9	145		
03406500	Rockcastle River at Billows--Lat 37°10'16", Long 84°17'46", 200 feet upstream from bridge on State Highway 80	125	BILLOWS	24.4	39.3	604	1,564		
	Rockcastle River above Sinking Creek--Lat 37°06'06", Long 84°16'48"	125	ANO	16.9	27.2	638	1,652		
	Sinking Creek at mouth--Lat 37°06'06", Long 84°16'48"	125	ANO	0	0	47.5	123		
	Rockcastle River including Sinking Creek--Lat 37°06'06", Long 84°16'48"	125	ANO	16.9	27.2	685	1,774		
	Rockcastle River at the Narrows Damsite--Lat 37°02'12", Long 84°18'16", 0.8 mile upstream from Cane Creek	125	ANO	9.1	14.6	721	1,867		
	Rockcastle River above Cane Creek--Lat 37°01'35", Long 84°18'30"	125	ANO	8.3	13.4	721	1,867		
	Cane Creek at mouth--Lat 37°01'35", Long 84°18'30"	125	ANO	0	0	20.4	52.8		
03407000	Rockcastle River at Rockcastle Springs--Lat 37°00'32", Long 84°18'50"	125	ANO	5.0	8.0	745	1,930		
	Rockcastle River at mouth--Lat 36°57'35", Long 84°21'24"	199	SAWYER	0	0	763	1,976		
	Cumberland River including Rockcastle River--Lat 36°57'35", Long 84°21'24" (Area in Kentucky)	199	SAWYER	546.4	879.2	3,095	8,016		
	(Area outside Kentucky)					2,762	7,154		
	Cumberland River above Beaver Creek--Lat 36°56'47", Long 84°25'01" (Area in Kentucky)	147	HAIL	542.7	873.2	3,104	8,039		
	(Area outside Kentucky)					2,771	7,177		
	Hugh's Fork (Head of Beaver Creek):					333	862		
03407100	Cane Branch near Parkers Lake--Lat 36°52'05", Long 84°26'57"	147	WIBORG	.9	1.4	.67	1.7		
03407200	West Fork Cane Branch near Parkers Lake--Lat 36°51'49", Long 84°27'08"	147	WIBORG	.5	.8	.26	.7		
	Hurricane Fork:								
03407300	Helton Branch at Greenwood--Lat 36°53'07", Long 84°28'55"	147	HAIL	.1	.2	.85	2.2		
	Beaver Creek at mouth--Lat 36°56'47", Long 84°25'01"	147	HAIL	0	0	25.0	64.8		
	Cumberland River above Buck Creek--Lat 36°58'34", Long 84°29'17" (Area in Kentucky)	199	HAIL	533.8	858.9	3,140	8,133		
	(Area outside Kentucky)					2,807	7,270		
03407425	Buck Creek near Woodstock--Lat 37°16'34", Long 84°34'26", at bridge on State Highway 70	199	WOODSTOCK	45.0	72.4	73.0	189		
	Buck Creek above Brushy Creek--Lat 37°12'44", Long 84°28'03"	199	SHOPVILLE	32.0	51.5	120	311		
	Brushy Creek at mouth--Lat 37°12'44", Long 84°28'03"	199	SHOPVILLE	0	0	44.3	115		

Table 10, continued

DRAINAGE AREAS OF STREAMS AT SELECTED LOCATIONS IN KENTUCKY

Station Number	Stream and location	County Code	7½ minute Quadrangle Name	River Distance		Drainage Total		Area Non-contributing	
				mi	km	mi ²	km ²	mi ²	km ²
	OHIO RIVER BASIN--Continued CUMBERLAND RIVER BASIN--Continued BUCK CREEK BASIN--Continued								
03407500	Buck Creek near Shopville--Lat 37°12'38", Long 84°27'52", at bridge on State Highway 461	199	SHOPVILLE	31.8	51.2	165	427		
03407640	Buck Creek at Dykes--Lat 37°03'36", Long 84°25'35", at bridge on State Highway 192	199	DYKES	12.3	19.8	253	655		
	Buck Creek at mouth--Lat 36°58'34", Long 84°29'17"	199	HAIL	0	0	294	761		
	Cumberland River including Buck Creek--Lat 36°58'34", Long 84°29'17" (Area in Kentucky)	199	HAIL	533.8	858.9	3,434	8,894		
	(Area outside Kentucky)					3,101	8,032		
	Cumberland River above South Fork Cumberland River--Lat 36°59'05", Long 84°36'28" (Area in Kentucky)	199	BURNSIDE	516.0	830.2	333	862		
	(Area outside Kentucky)					3,483	9,021		
	South Fork Cumberland River including Williams Creek-- Lat 36°34'44", Long 84°36'35"	147	ONEIDA NORTH	56.7	91.2	3,150	8,159		
	(Area in Kentucky)					333	862		
	(Area outside Kentucky)					909	2,354		
	South Fork Cumberland River at Kentucky-Tennessee State Line-- Lat 36°35'55", Long 84°36'19"	147	ONEIDA NORTH	55.2	88.8	5.14	13.3		
	(Area in Kentucky)					904	2,341		
	(Area outside Kentucky)					910	2,357		
	South Fork Cumberland River above Bear Creek--Lat 36°37'37", Long 84°32'00" (Area in Kentucky)	147	BARTHELL	49.6	79.8	5.16	13.4		
	(Area outside Kentucky)					905	2,344		
	Bear Creek at Kentucky-Tennessee State Line--Lat 36°35'47", Long 84°30'05" (Area in Kentucky)	147	ONEIDA NORTH	3.5	5.6	930	2,409		
	(Area outside Kentucky)					22.7	58.8		
	Bear Creek at mouth--Lat 36°37'37", Long 84°32'00" (Area in Kentucky)	147	BARTHELL	0	0	908	2,352		
	(Area outside Kentucky)					16.6	43.0		
	South Fork Cumberland River including Bear Creek-- Lat 36°37'37", Long 84°32'00"	147	BARTHELL	49.6	79.8	9.55	24.7		
	(Area in Kentucky)					7.15	18.5		
	(Area outside Kentucky)					23.3	60.3		
03410500	South Fork Cumberland River at damsite mile 48.1-- Lat 36°38'45", Long 84°32'14"	147	BARTHELL	48.1	77.4	7.15	18.5		
	(Area in Kentucky)					16.2	42.0		
	(Area outside Kentucky)					954	2,471		
	South Fork Cumberland River at damsite mile 47.0-- Lat 36°39'28", Long 84°32'01"	147	BARTHELL	47.0	75.6	30	77.7		
	(Area in Kentucky)					924	2,393		
	(Area outside Kentucky)					957	2,479		
	South Fork Cumberland River at damsite mile 45.71-- Lat 36°40'19", Long 84°32'07"	147	BARTHELL	45.7	73.5	33.2	86.0		
	(Area in Kentucky)					924	2,393		
	(Area outside Kentucky)					959	2,484		
	South Fork Cumberland River at Devils Jump--Lat 36°40'21", Long 84°32'14" (Area in Kentucky)	147	BARTHELL	45.8	73.7	35.2	91.2		
	(Area outside Kentucky)					924	2,393		
	South Fork Cumberland River at damsite mile 45.11-- Lat 36°40'04", Long 84°32'43"	147	BARTHELL	45.1	72.6	962	2,492		
	(Area in Kentucky)					38.2	98.9		
	(Area outside Kentucky)					924	2,393		
	South Fork Cumberland River above Roaring Paunch Creek-- Lat 36°40'50", Long 84°32'29"	147	BARTHELL	43.8	70.5	963	2,494		
	(Area in Kentucky)					39.2	102		
	(Area outside Kentucky)					924	2,393		
	South Fork Cumberland River at damsite mile 45.11-- Lat 36°40'04", Long 84°32'43"	147	BARTHELL	45.1	72.6	963	2,494		
	(Area in Kentucky)					39.2	102		
	(Area outside Kentucky)					924	2,393		
	South Fork Cumberland River above Roaring Paunch Creek-- Lat 36°40'50", Long 84°32'29"	147	BARTHELL	43.8	70.5	967	2,505		
	(Area in Kentucky)					43.2	112		
	(Area outside Kentucky)					924	2,393		

Table 10, continued

DRAINAGE AREAS OF STREAMS AT SELECTED LOCATIONS IN KENTUCKY

Station Number	Stream and location	County Code	7½ minute Quadrangle Name	River Distance		Drainage		Area	
				mi	km	Total		Non-contributing	
						mi ²	km ²	mi ²	km ²
	OHIO RIVER BASIN--Continued CUMBERLAND RIVER BASIN--Continued SOUTH FORK CUMBERLAND RIVER BASIN--Continued								
	Roaring Paunch Creek at Kentucky-Tennessee State Line-- Lat 36°35'47", Long 84°27'32" (Area in Kentucky)	147	WINFIELD	15.7	25.3	24.8	64.2		
	(Area outside Kentucky)					0	0		
	Roaring Paunch Creek at mouth--Lat 36°40'50", Long 84°32'29" (Area in Kentucky)	147	BARTHELL	0	0	24.8	64.2		
	(Area outside Kentucky)					24.9	64.5		
	South Fork Cumberland River including Roaring Paunch Creek-- Lat 36°40'50", Long 84°32'29" (Area in Kentucky)	147	BARTHELL	43.8	70.5	1,016	2,631		
	(Area outside Kentucky)					67.4	175		
	South Fork Cumberland River above Rock Creek--Lat 36°43'01", Long 84°32'36" (Area in Kentucky)	147	BARTHELL	40.9	65.8	1,020	2,642		
	(Area outside Kentucky)					71.4	185		
	Rock Creek at Kentucky-Tennessee State Line--Lat 36°36'08", Long 84°44'25" (Area in Kentucky)	147	BARTHELL SW	21.9	35.2	949	2,458		
	(Area outside Kentucky)					19.0	49.2		
03410590	Rock Creek near Yamacrow--Lat 36°42'10", Long 84°33'46" (Area in Kentucky)	147	BARTHELL	1.6	2.6	0	0		
	(Area outside Kentucky)					19.0	49.2		
	Rock Creek at mouth--Lat 36°43'01", Long 84°32'36" (Area in Kentucky)	147	BARTHELL	0	0	58.9	153		
	(Area outside Kentucky)					39.9	103		
	South Fork Cumberland River above Little South Fork Cumberland River-- Lat 36°49'35", Long 84°34'55" (Area in Kentucky)	147	NEVELSVILLE	26.1	42.0	19.0	49.2		
	(Area outside Kentucky)					62.7	162		
	Little South Fork Cumberland River at Kentucky-Tennessee State Line-- Lat 36°36'29", Long 84°52'50" (Area in Kentucky)	231	PALL MALL	43.8	70.5	43.7	113		
	(Area outside Kentucky)					19.0	49.2		
03410825	Little South Fork Cumberland River near Griffin-- Lat 36°40'54", Long 84°43'38" (Area in Kentucky)	231	BELL FARM	27.6	44.4	19.0	49.2		
	(Area outside Kentucky)					62.7	162		
03410900	Little South Fork Cumberland River near Oil Valley-- Lat 36°45'30", Long 84°40'20", at bridge on State Highway 92 (Area in Kentucky)	147	COOPERSVILLE	14.5	23.3	43.7	113		
	(Area outside Kentucky)					19.0	49.2		
	Little South Fork Cumberland River at mouth-- Lat 36°49'35", Long 84°34'55" (Area in Kentucky)	231	NEVELSVILLE	0	0	968	2,507		
	(Area outside Kentucky)					170	440		
	South Fork Cumberland River including Little South Fork Cumberland River-- Lat 36°49'35", Long 84°34'55" (Area in Kentucky)	231	NEVELSVILLE	26.1	42.0	10.4	26.9		
	(Area outside Kentucky)					0	0		
03411000	South Fork Cumberland River near Nevelsville--Lat 36°50'25", Long 84°35'00", inundated by Lake Cumberland (Area in Kentucky)	147	NEVELSVILLE	24.4	39.3	10.4	26.9		
	(Area outside Kentucky)					56.4	146		
	South Fork Cumberland River above Sinking Creek-- Lat 36°52'55", Long 84°36'27" (Area in Kentucky)	199	BURNSIDE	16.5	26.5	46.0	119		
	(Area outside Kentucky)					10.4	26.9		
	South Fork Cumberland River including Little South Fork Cumberland River-- Lat 36°49'35", Long 84°34'55" (Area in Kentucky)	231	NEVELSVILLE	26.1	42.0	87.8	227		
	(Area outside Kentucky)					10.4	26.9		
	South Fork Cumberland River near Nevelsville--Lat 36°50'25", Long 84°35'00", inundated by Lake Cumberland (Area in Kentucky)	147	NEVELSVILLE	24.4	39.3	98.2	254		
	(Area outside Kentucky)					282	730		
	South Fork Cumberland River above Sinking Creek-- Lat 36°52'55", Long 84°36'27" (Area in Kentucky)	199	BURNSIDE	16.5	26.5	978	2,533		
	(Area outside Kentucky)					293	759		
	South Fork Cumberland River including Little South Fork Cumberland River-- Lat 36°49'35", Long 84°34'55" (Area in Kentucky)	231	NEVELSVILLE	26.1	42.0	978	2,533		
	(Area outside Kentucky)					978	2,533		