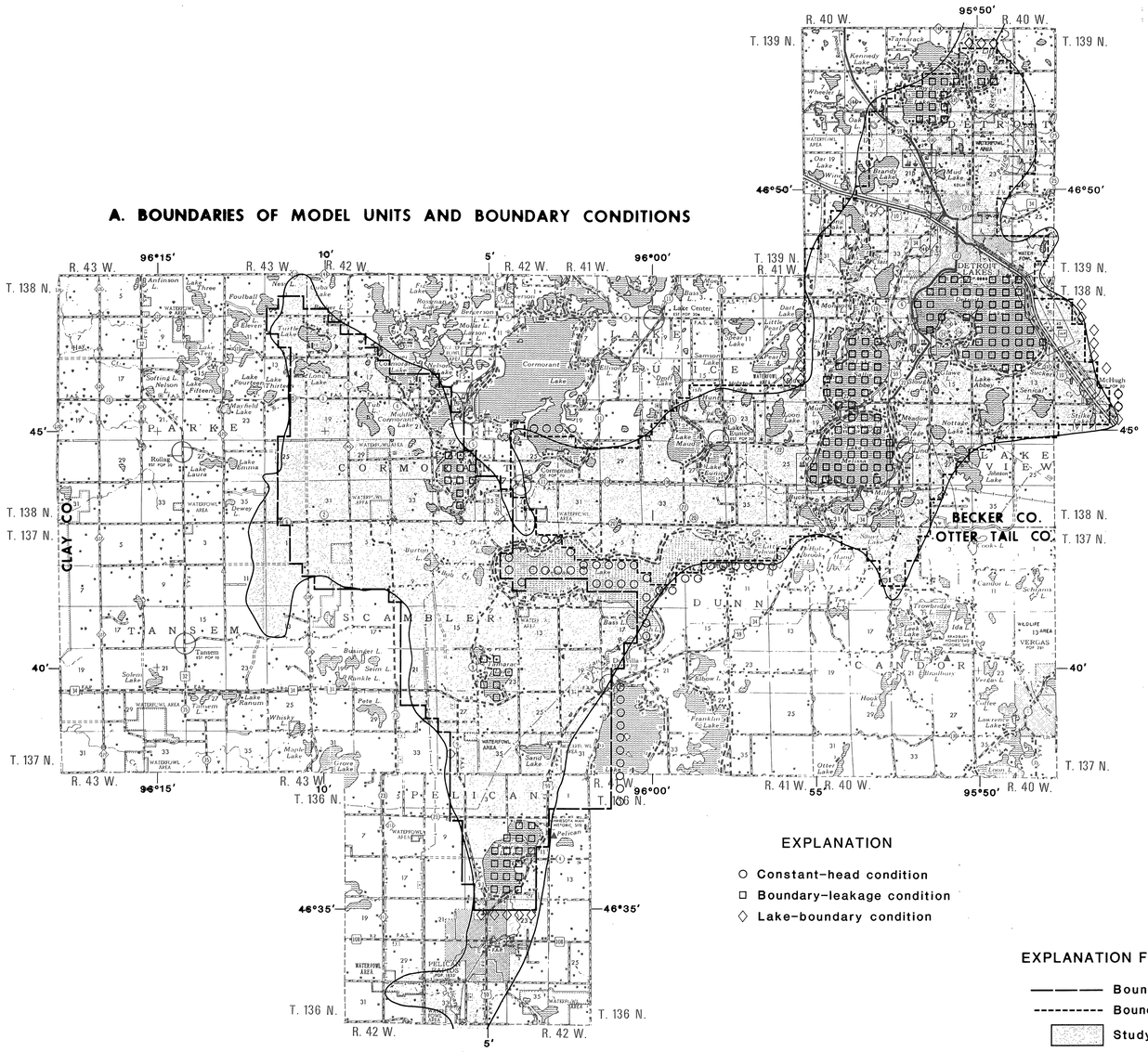

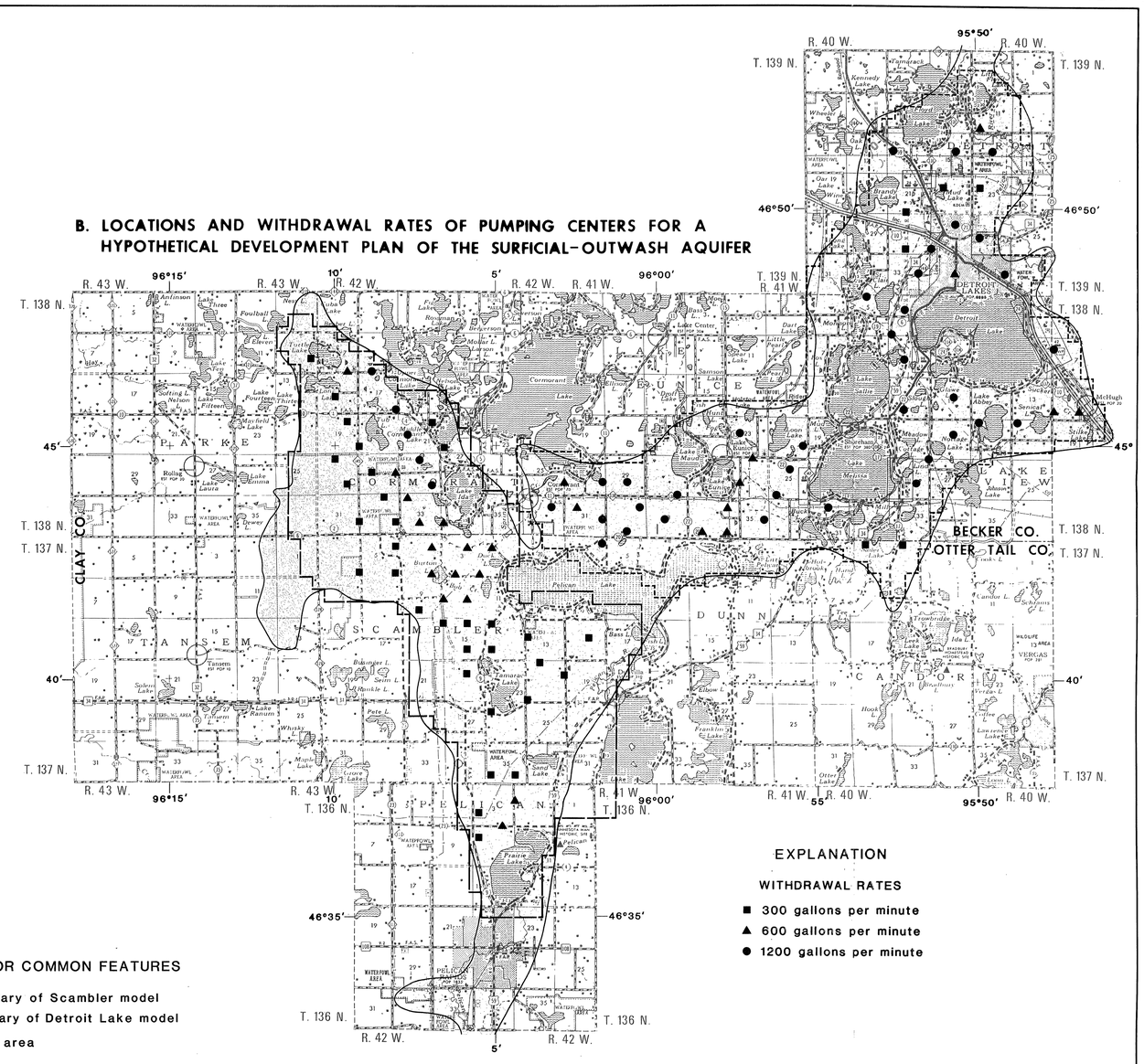

EXPLANATION FOR COMMON FEATURES

Boundary of Scambler model
Boundary of Detroit Lake model
Study area

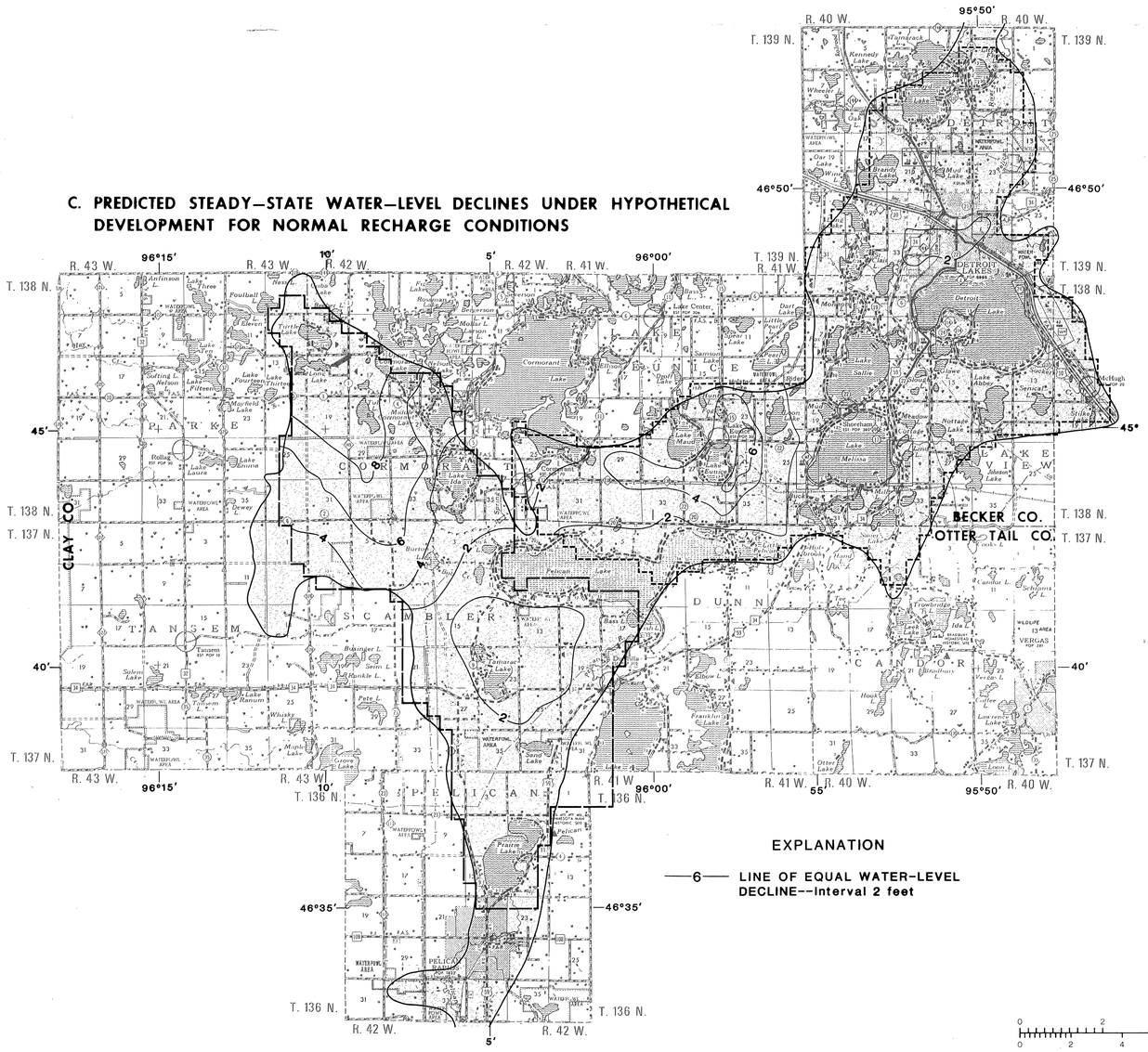

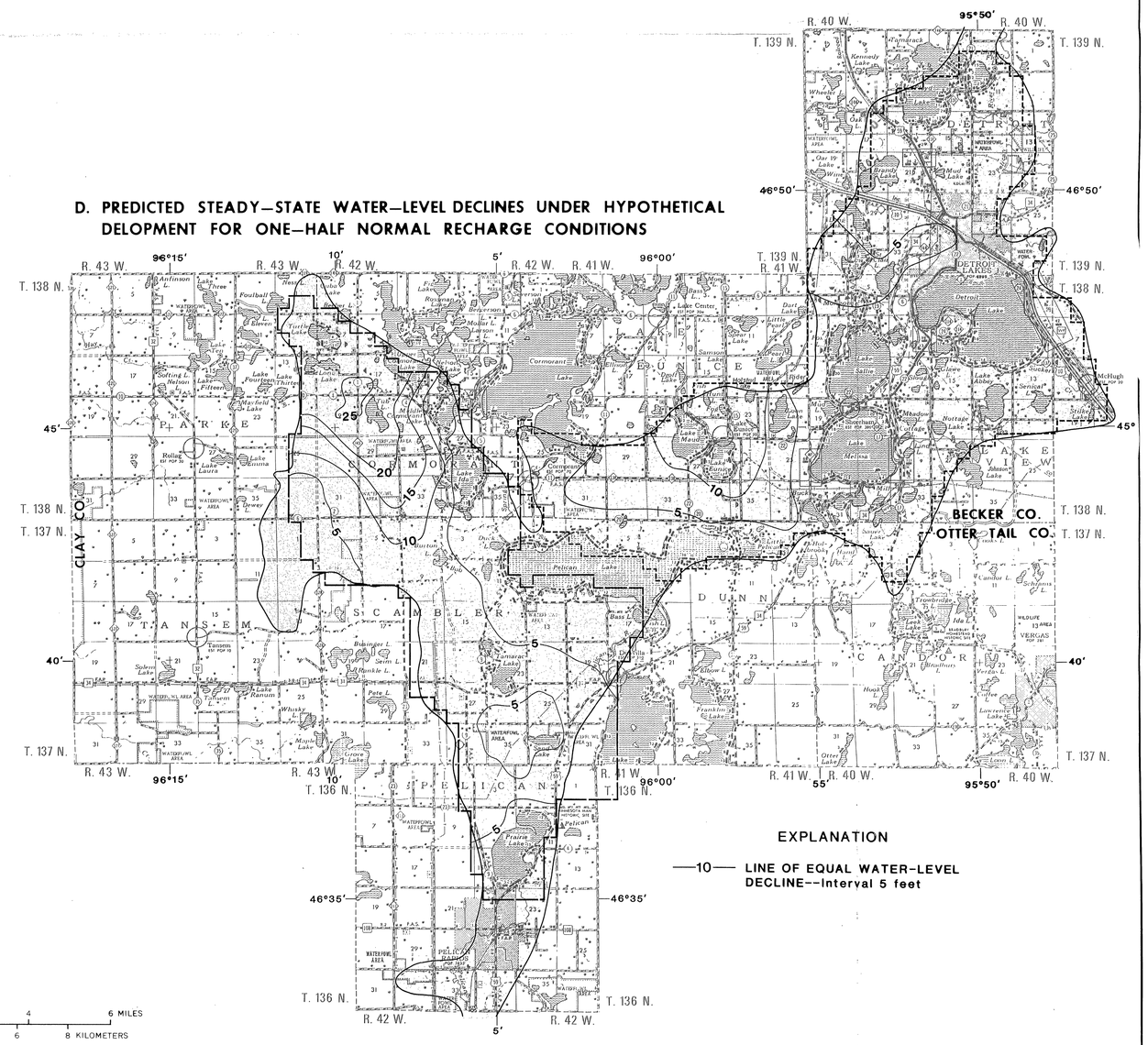

0 2 4 6 MILES
0 2 4 6 8 KILOMETERS

Base from Minnesota Department of Highways General Highway Maps of Becker, Clay, and Otter Tail Counties, 1981

PLATE 2.—NUMERICAL-MODEL ANALYSIS OF SURFICIAL-OUTWASH AQUIFER, PELICAN RIVER SAND-PLAIN STUDY, MINNESOTA