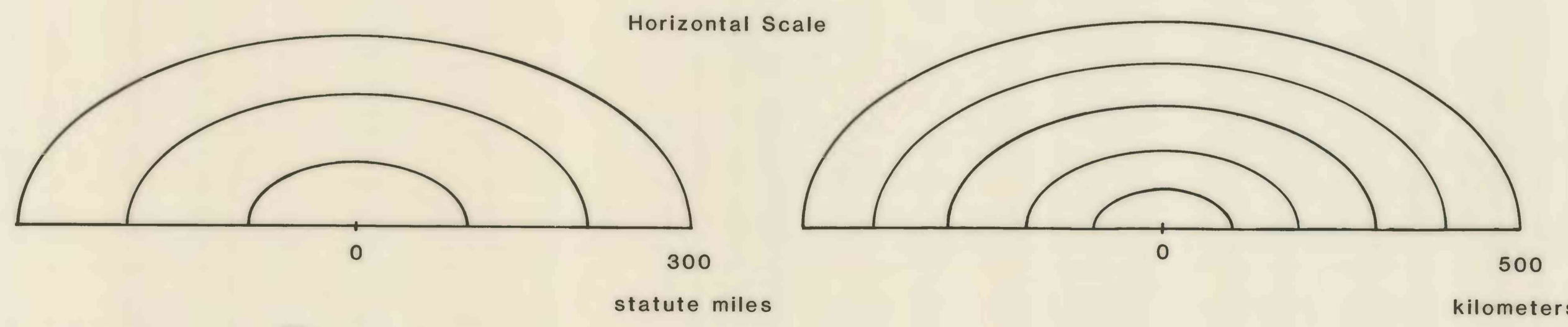
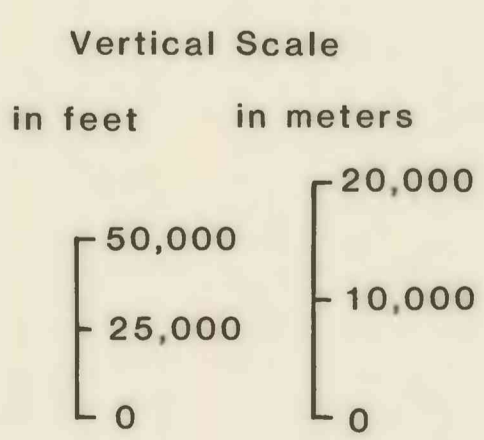
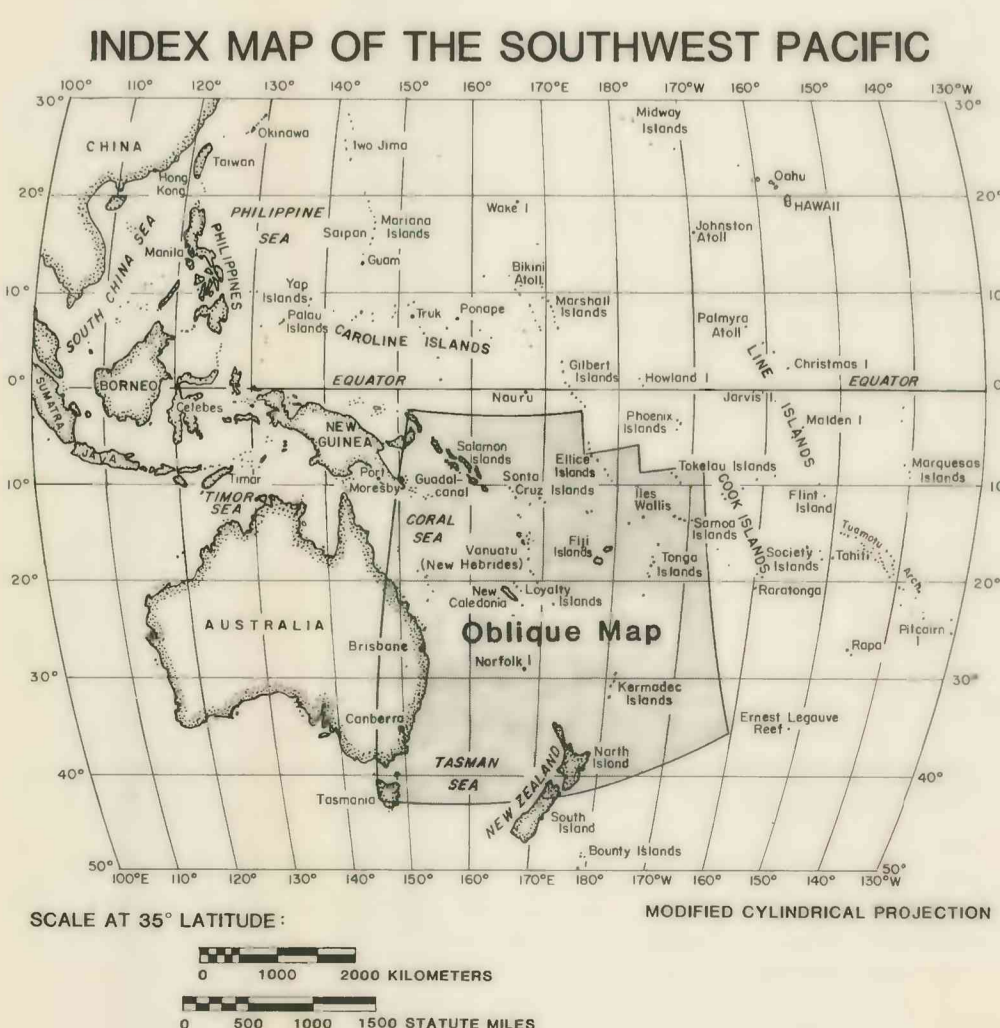
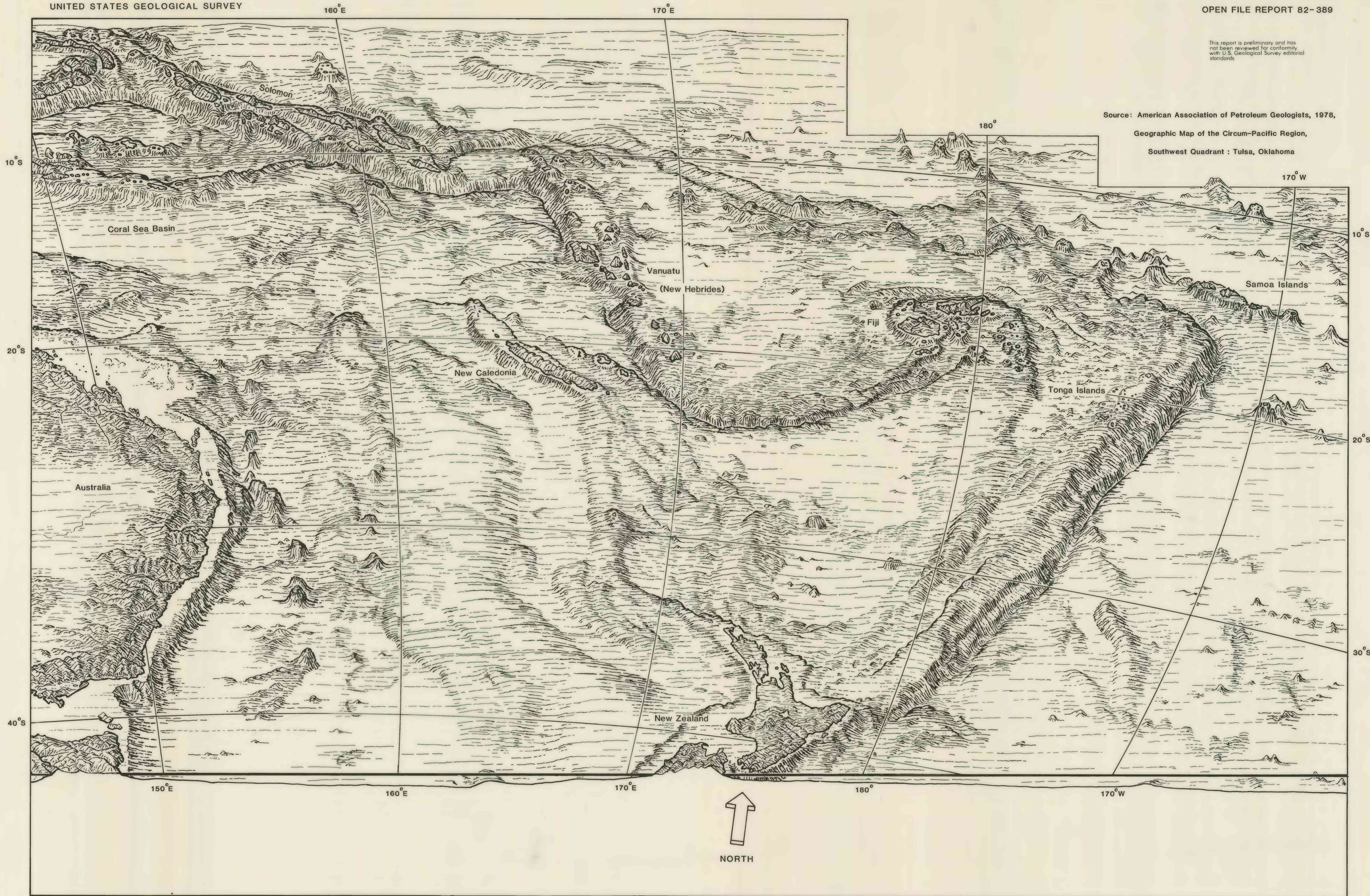


This report is preliminary and has not been reviewed for conformity with U.S. Geological Survey editorial standards.

Source: American Association of Petroleum Geologists, 1978,
Geographic Map of the Circum-Pacific Region,
Southwest Quadrant: Tulsa, Oklahoma



Oblique map of Southwest Pacific
by
Tau Rho Alpha and James M. Morley

Vertical Exaggeration X10