Department of the Interior
U.S. Geological Survey

OAHU OTEC SITE 3.5KHZ BATHYMETRY

Collected on
USGS Cruise KK1-81 aboard University of Hawaii
Research Vessel Kana Keoki 26 Jan. - 30 Jan., 1981

Open File Report
82-468A

NOTE: For more detail or enlargements, see microfilm of original profiles.

FIGURE 3

NE SW

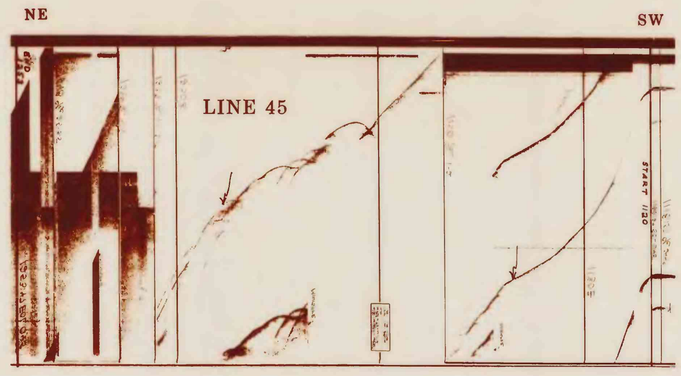

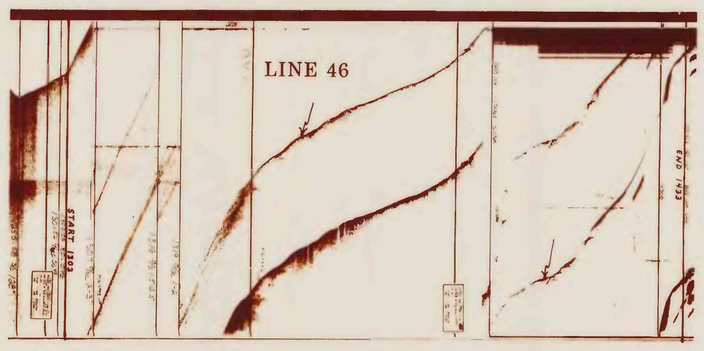



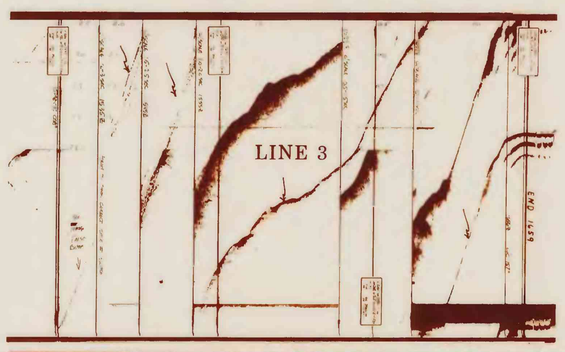

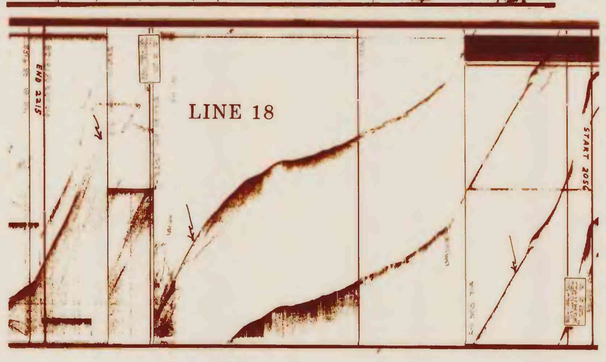

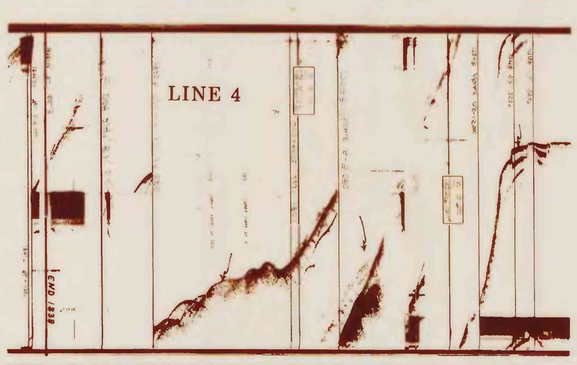

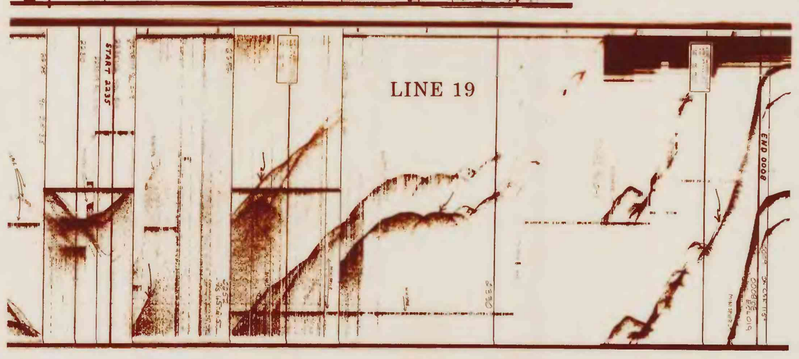







NE SW

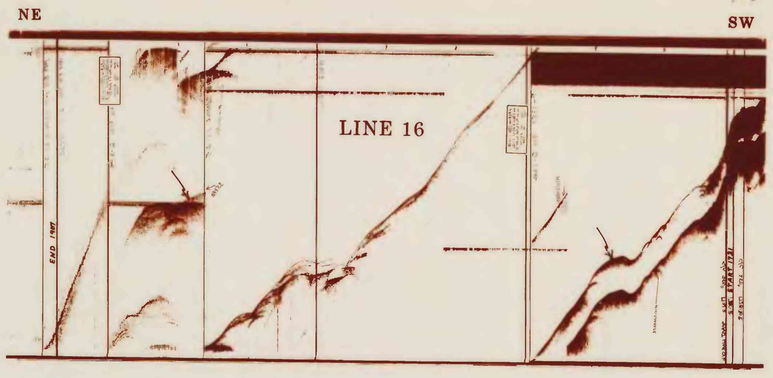



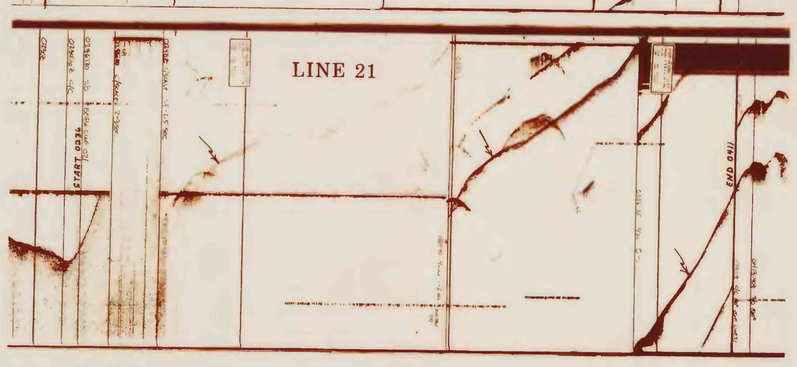

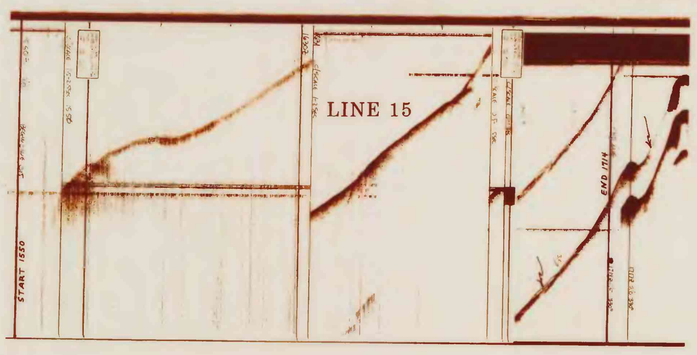

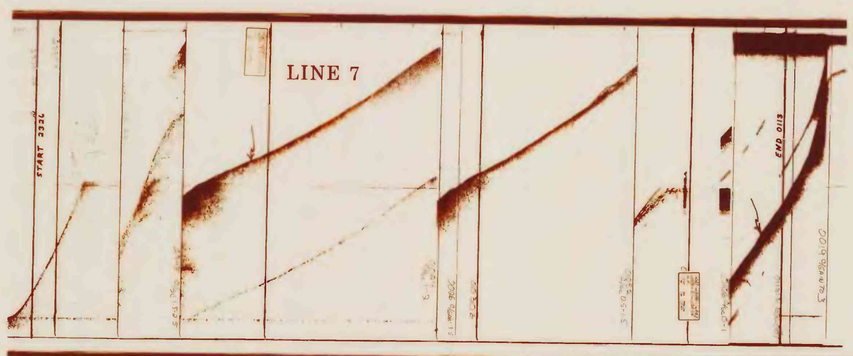

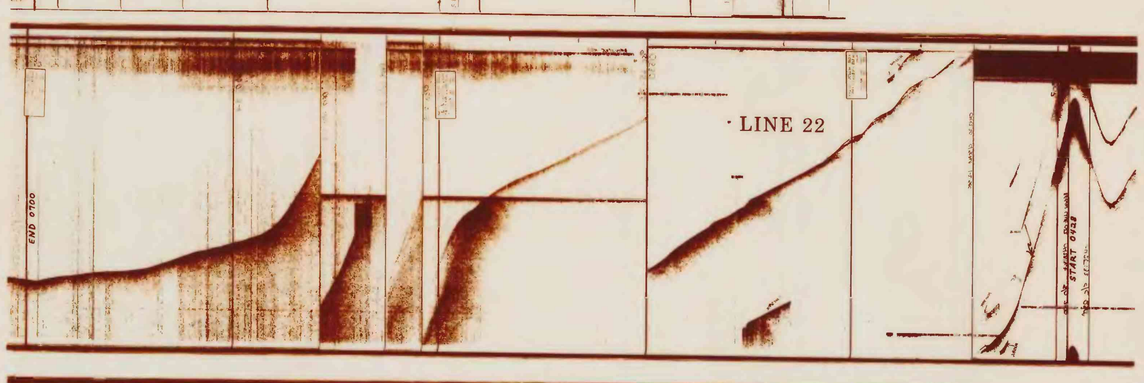

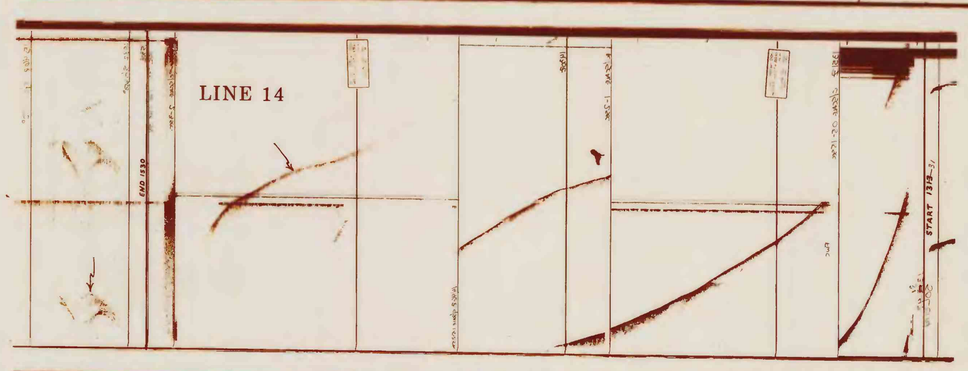



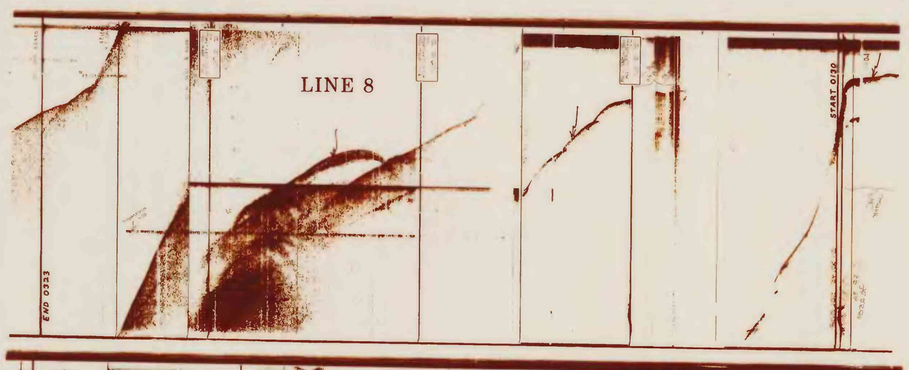

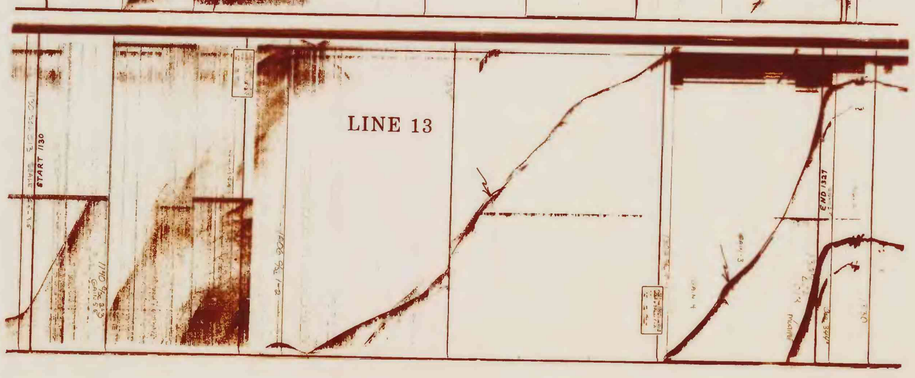

LEGEND

For profile locations, see track chart on Figure 2

Note: Some profiles reversed to show consistency of slope direction.

Due to multiple echo and minisparker return interference, real bottom is shown by ✓ symbol.

DEPTHS (Uncorrected for sound velocity)

SECONDS	METERS
0-1	0-750
1.5-2.5	1125-1875
1-2	750-1500
2.5-3.5	1875-2625
2-3	1500-2250

Recorded on EPC Recorder

Sweep rate - 1 second

Vertical exaggeration varies with speed of ship.

This report is preliminary and has not been reviewed for conformity with U.S. Geological Survey editorial standards and stratigraphic nomenclature. Any use of trade names is for descriptive purposes only and does not imply endorsement by the USGS.