Prepared in cooperation with the
SOUTH FLORIDA WATER MANAGEMENT DISTRICT

INSETS FROM SHEET 1 AND SHEET 3

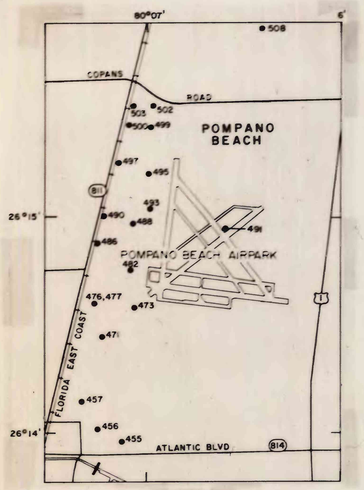

INSET A

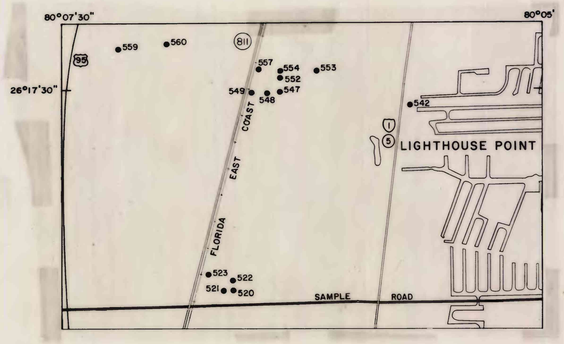

INSET B

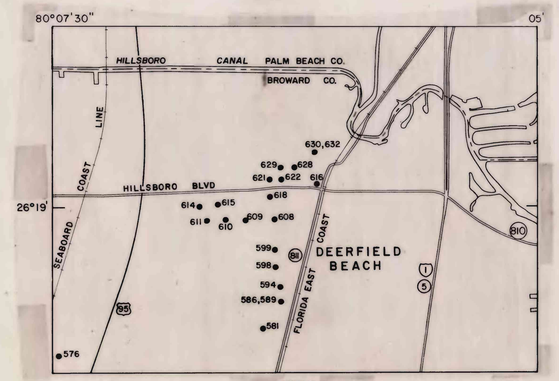

INSET C

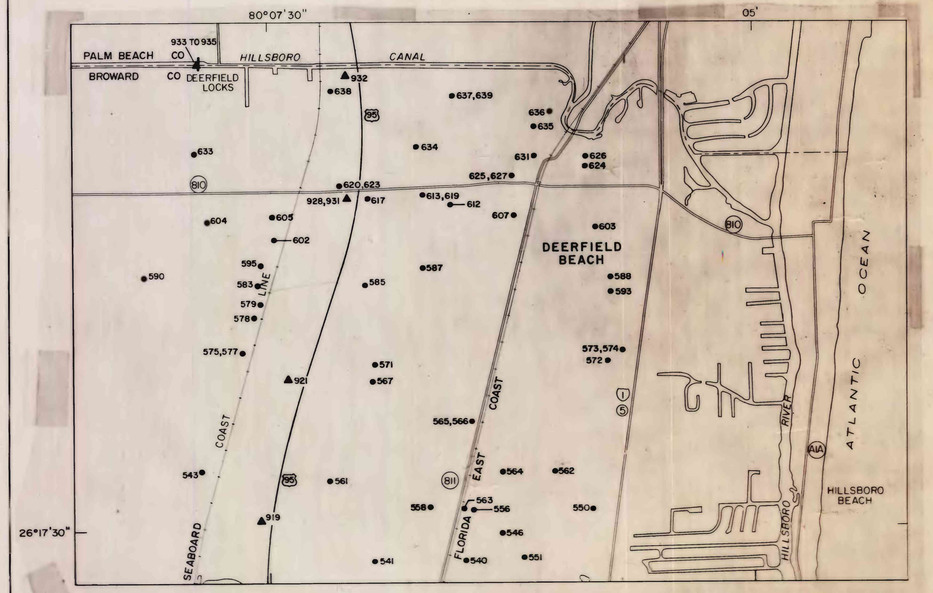

0 1 MILE
0 1 KILOMETER

EXPLANATION

- •551 Well location and map number
- ▲919 Surface-water site location and map number
- I Surface-water control structure

INSET FROM SHEET 1

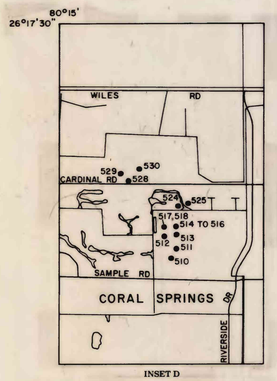

INSET D

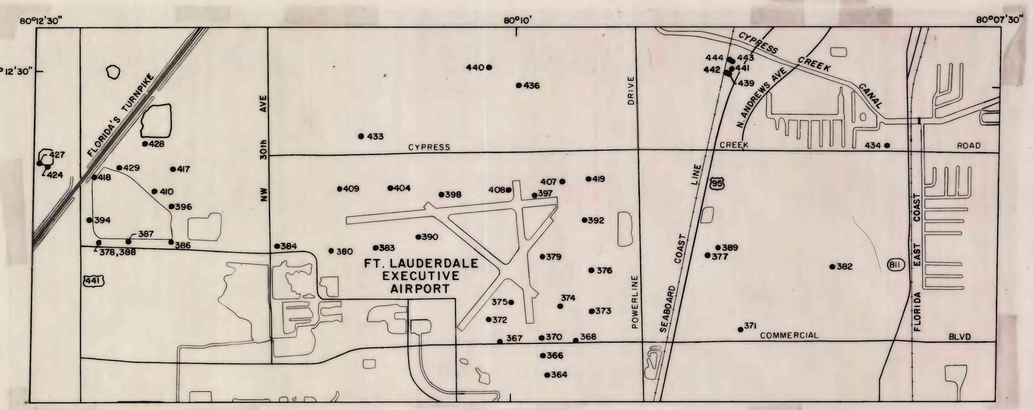

INSET E

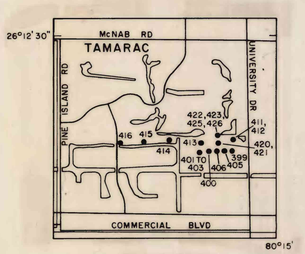

INSET F

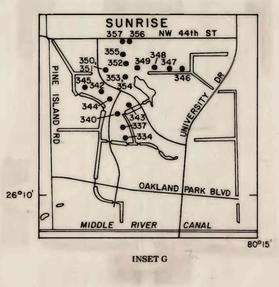

INSET G

INSETS A-J FROM SHEET 3

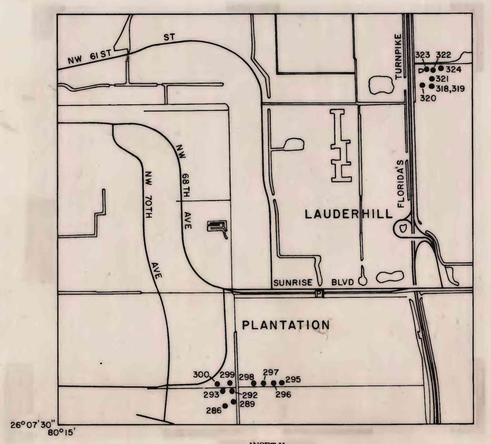

INSET H

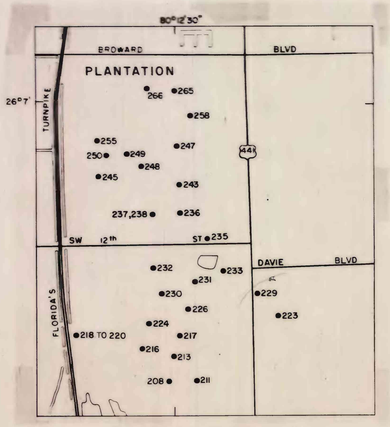

INSET I

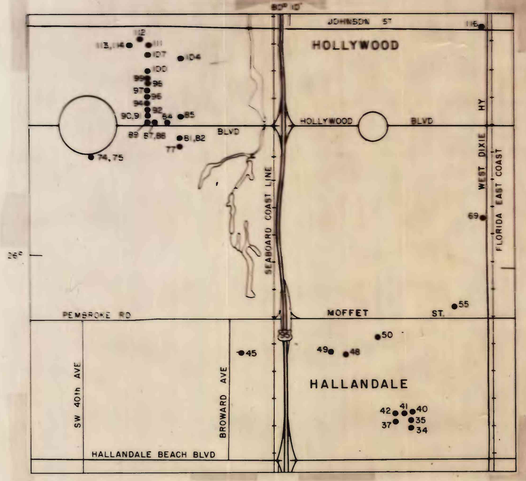

INSET J

EXPLANATION

- •300 Well location and map number
- Surface-water control structure and pump station
- I Surface-water control structure

0 1 2 MILES
0 1 2 3 KILOMETERS

INDEX OF HYDROLOGIC DATA FOR SELECTED SITES IN BROWARD COUNTY, FLORIDA, 1939-80

By
R.S. Sonenshein, J.E. Fish, C.R. Causaras, and D.M. Poore

1982