DEPARTMENT OF THE INTERIOR
UNITED STATES GEOLOGICAL SURVEY

OPEN-FILE REPORT
82-1071

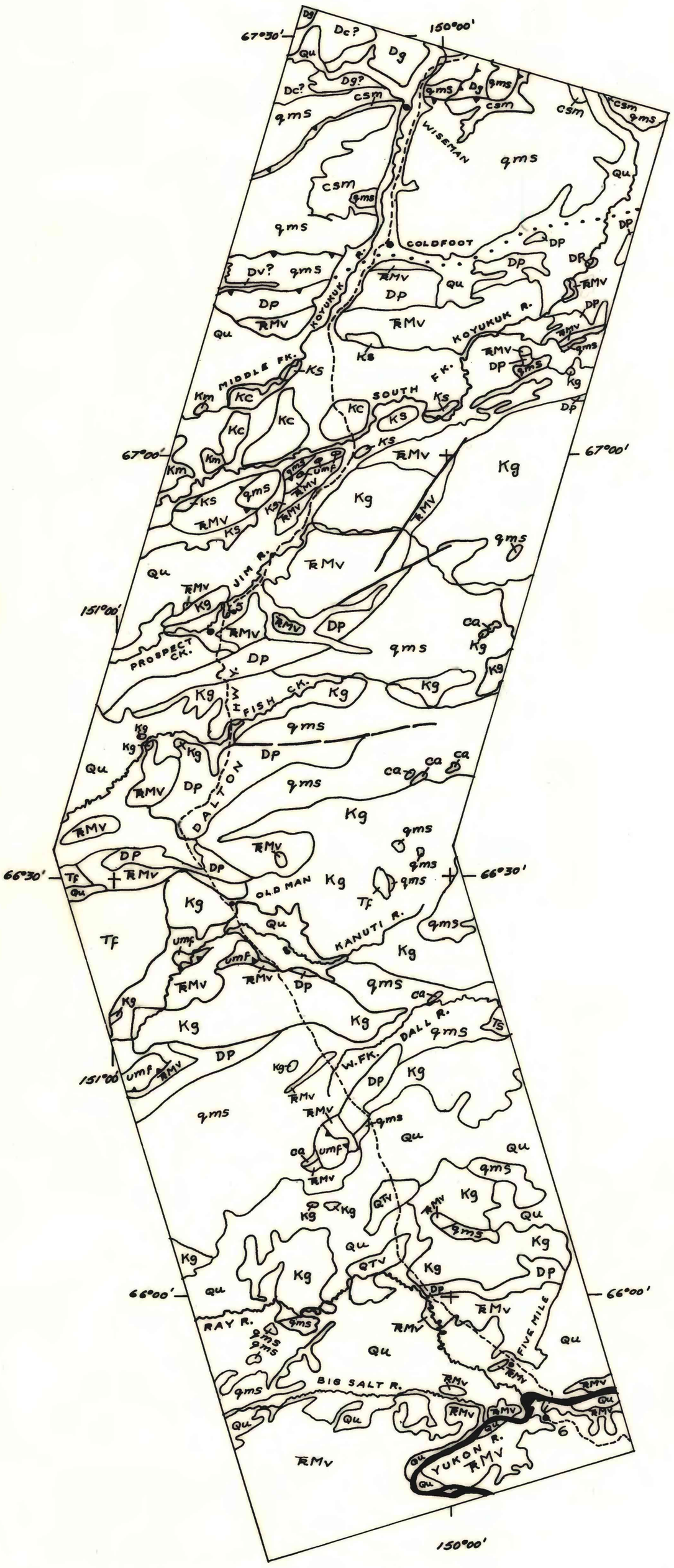

Map A, Yukon Crossing to Wiseman

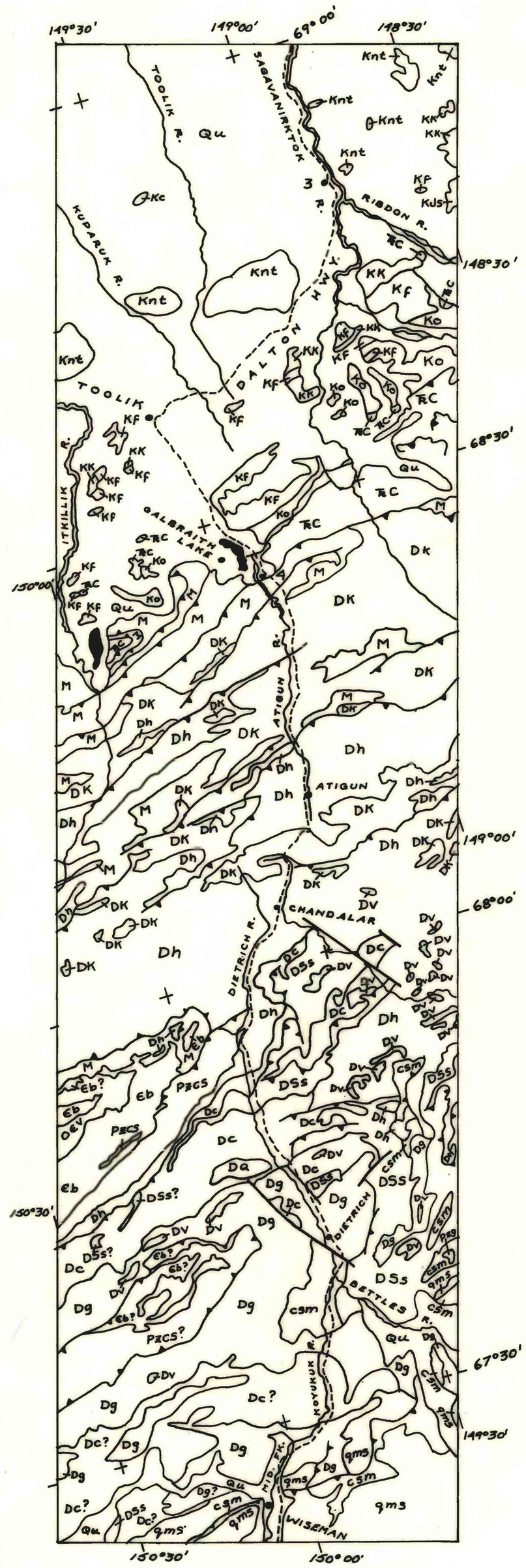

Map B, Wiseman to Toolik

Scale 1:500,000
1 inch equals approximately 8 miles

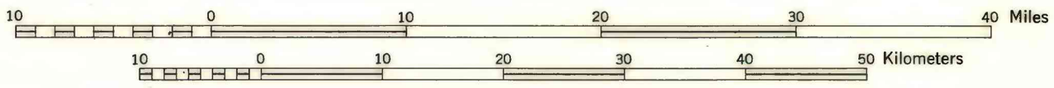

REGIONAL BEDROCK GEOLOGIC MAPS ALONG THE DALTON HIGHWAY, YUKON CROSSING TO TOOLIK, ALASKA

Compiled by W. P. Brosgé and W. W. Patton Jr.

1982

This map is preliminary and has not been reviewed for conformity with U.S. Geological Survey editorial standards and stratigraphic nomenclature.