
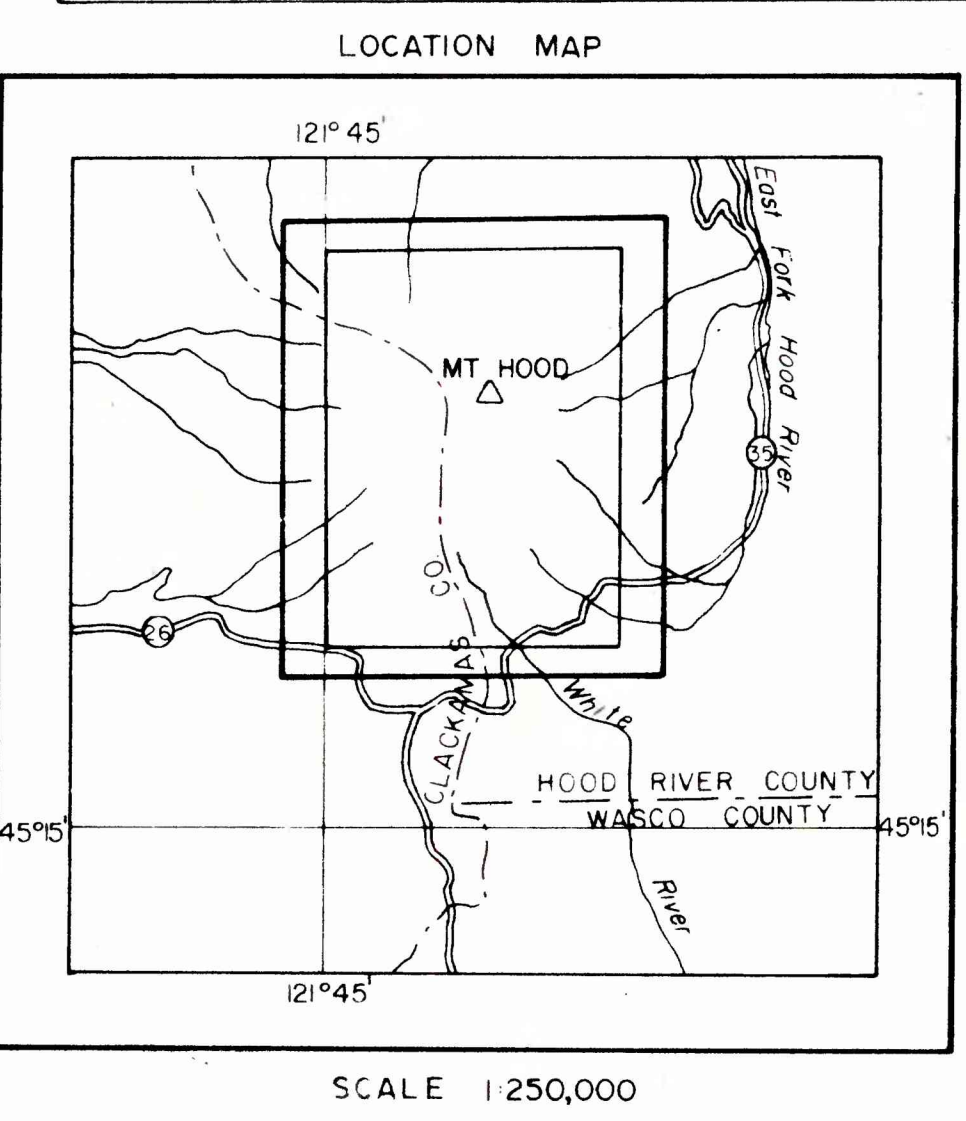


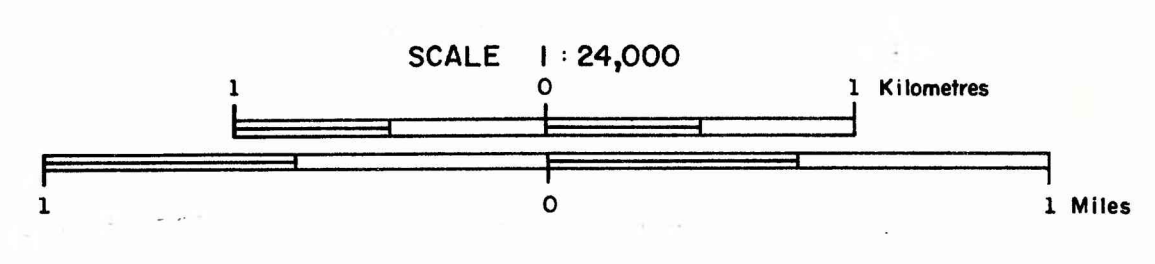


(200)  
P340  
-10 83-92



# DIGHEM<sup>II</sup> SURVEY

MOUNT HOOD, OREGON  
MAGNETICS  
FOR  
UNITED STATES GEOLOGICAL SURVEY



This report was prepared under contract to the U.S. Geological Survey and has not been reviewed for conformity with USGS editorial standards and stratigraphic nomenclature.

- ISOMAGNETIC LINES**  
(total field)
- 1000 ..... 1000 gammas
  - 200 ..... 200 gammas
  - ..... 50 gammas
  - ..... 25 gammas
  - ..... magnetic depression

Flight line  
Fiducials and numbers

Magnetic Inclination within the survey area: 68°