
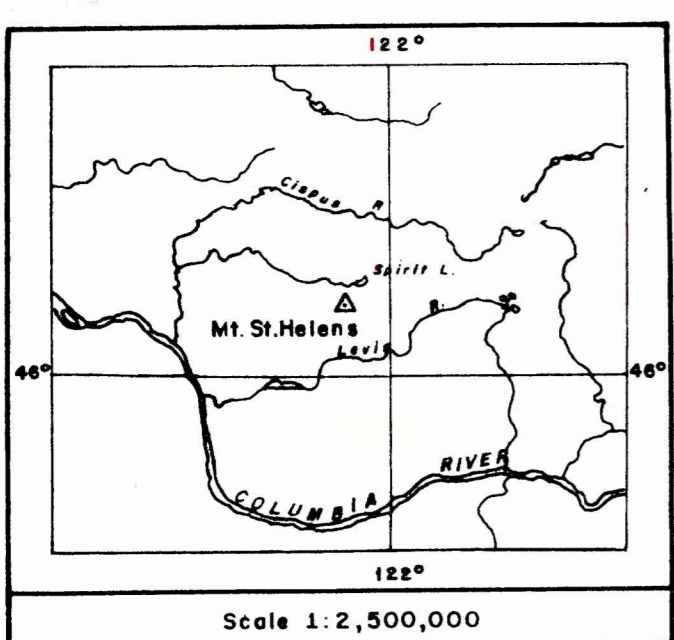


(300)
R290
70 83-92



LOCATION MAP




DIGHEM^{II} SURVEY

MOUNT ST. HELENS, WASHINGTON
RESISTIVITY - 900 Hz
FOR
UNITED STATES GEOLOGICAL SURVEY

This report was prepared under contract to the U.S. Geological Survey and has not been reviewed for conformity with USGS editorial standards and stratigraphic nomenclature.


LEGEND

Contours in ohm-m
at eight intervals per decade



Note

The numbers face in the direction of increasing value.



Fiducials and numbers

