

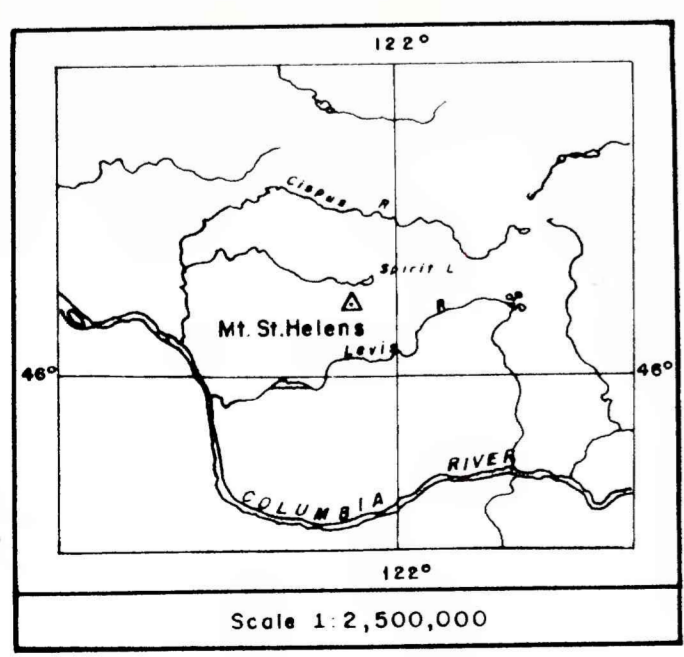


(200)
R290
no. 83-92




LOCATION MAP



DIGHEM^{II} SURVEY

MOUNT ST. HELENS, WASHINGTON
RESISTIVITY - 3600 Hz
FOR
UNITED STATES GEOLOGICAL SURVEY



This report was prepared under contract to the U.S. Geological Survey and has not been reviewed for conformity with USGS editorial standards and stratigraphic nomenclature.

- LEGEND**
- Contours in ohm-m
at eight intervals per decade
- 100
 - 75
 - 56
 - 42
 - 31
 - 23
 - 17
 - 13
 - 10
- Note**
- The numbers face in the direction of increasing value.