
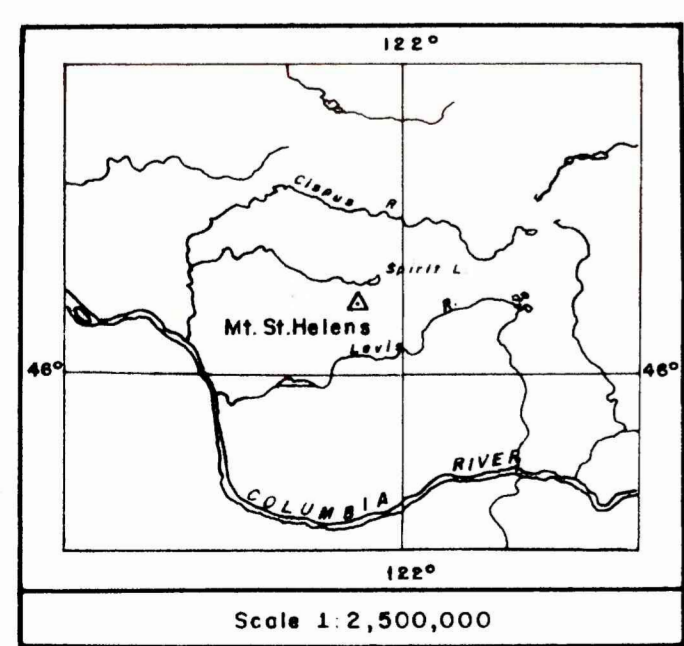


(200)
R290
70 93-92



LOCATION MAP



DIGHEM^{II} SURVEY

MOUNT ST. HELENS, WASHINGTON

MAGNETICS

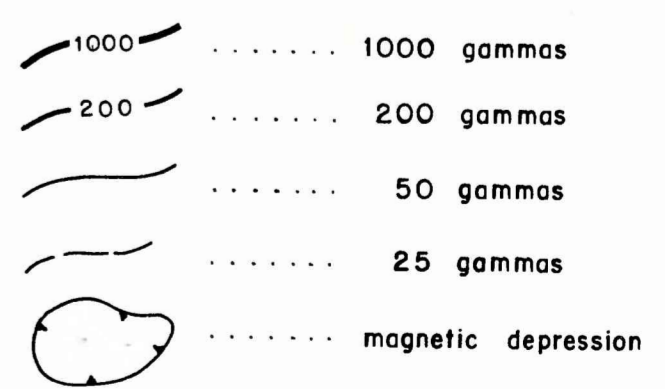
FOR

UNITED STATES GEOLOGICAL SURVEY

This report was prepared under contract to the U.S. Geological Survey and has not been reviewed for conformity with USGS editorial standards and stratigraphic nomenclature.

ISOMAGNETIC LINES

(total field)



Magnetic Inclination within the survey area: 69°

