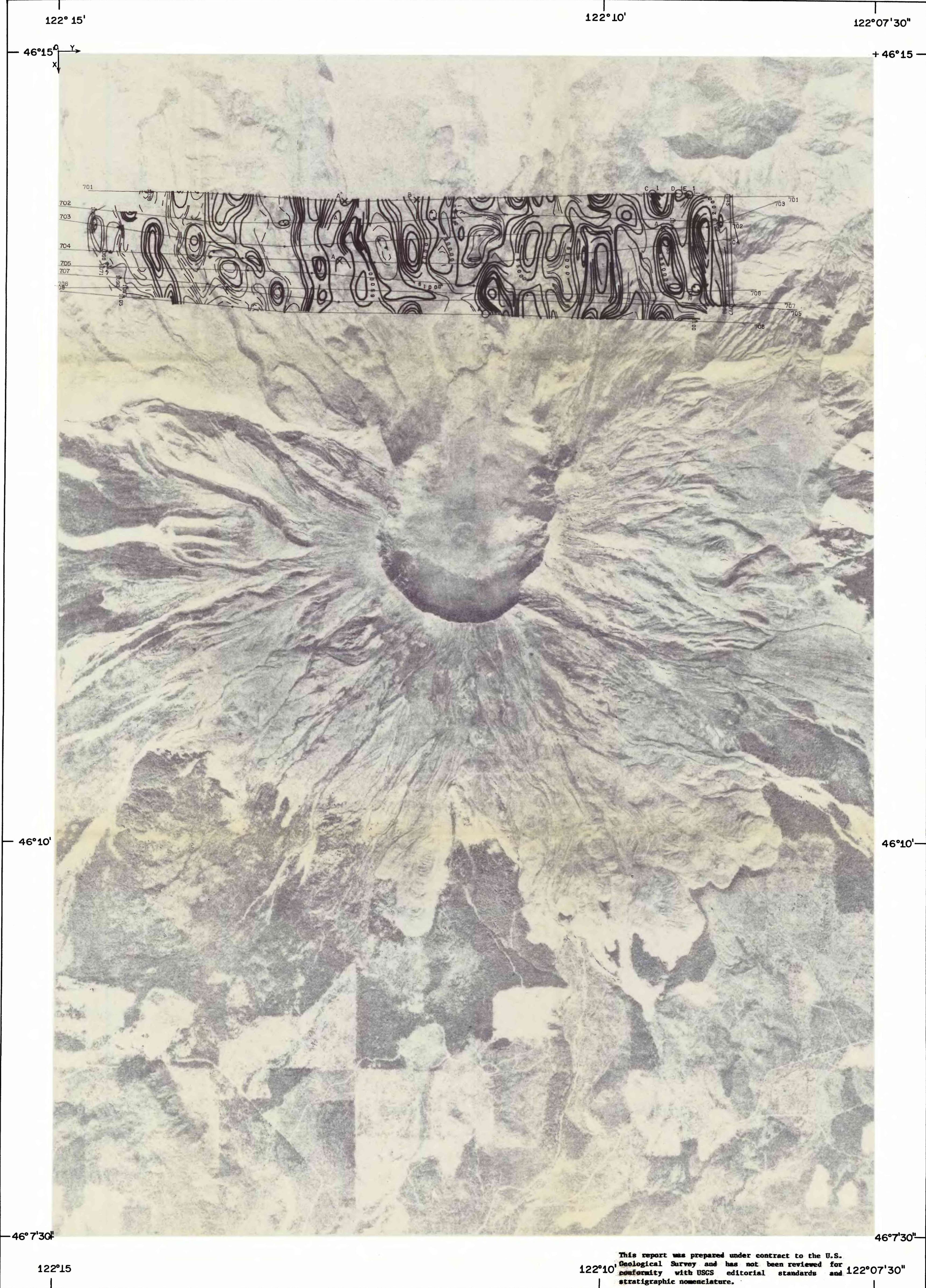

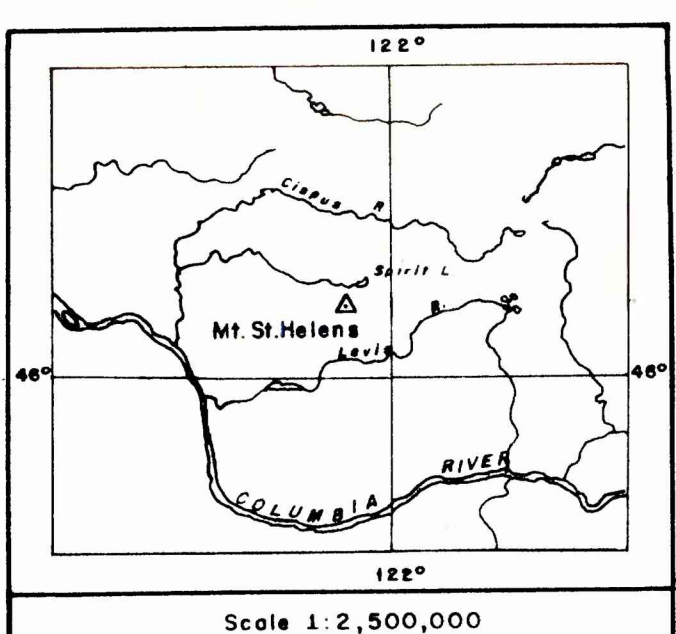


(200)  
P. 290  
70 83-92



This report was prepared under contract to the U.S. Geological Survey and has not been reviewed for conformity with USGS editorial standards and stratigraphic nomenclature.

LOCATION MAP



# DIGHEM<sup>II</sup> SURVEY

MOUNT ST. HELENS, WASHINGTON  
ENHANCED MAGNETICS  
FOR  
UNITED STATES GEOLOGICAL SURVEY

ISOMAGNETIC LINES  
(enhanced field)

