DEPARTMENT OF THE INTERIOR

UNITED STATES GEOLOGICAL SURVEY

Prepared in cooperation with the U.S. Department of Energy

OPEN-FILE REPORT
83-362

SHEET 1 OF 2

JUN 27 1983
U.S. GEOLOGICAL SURVEY

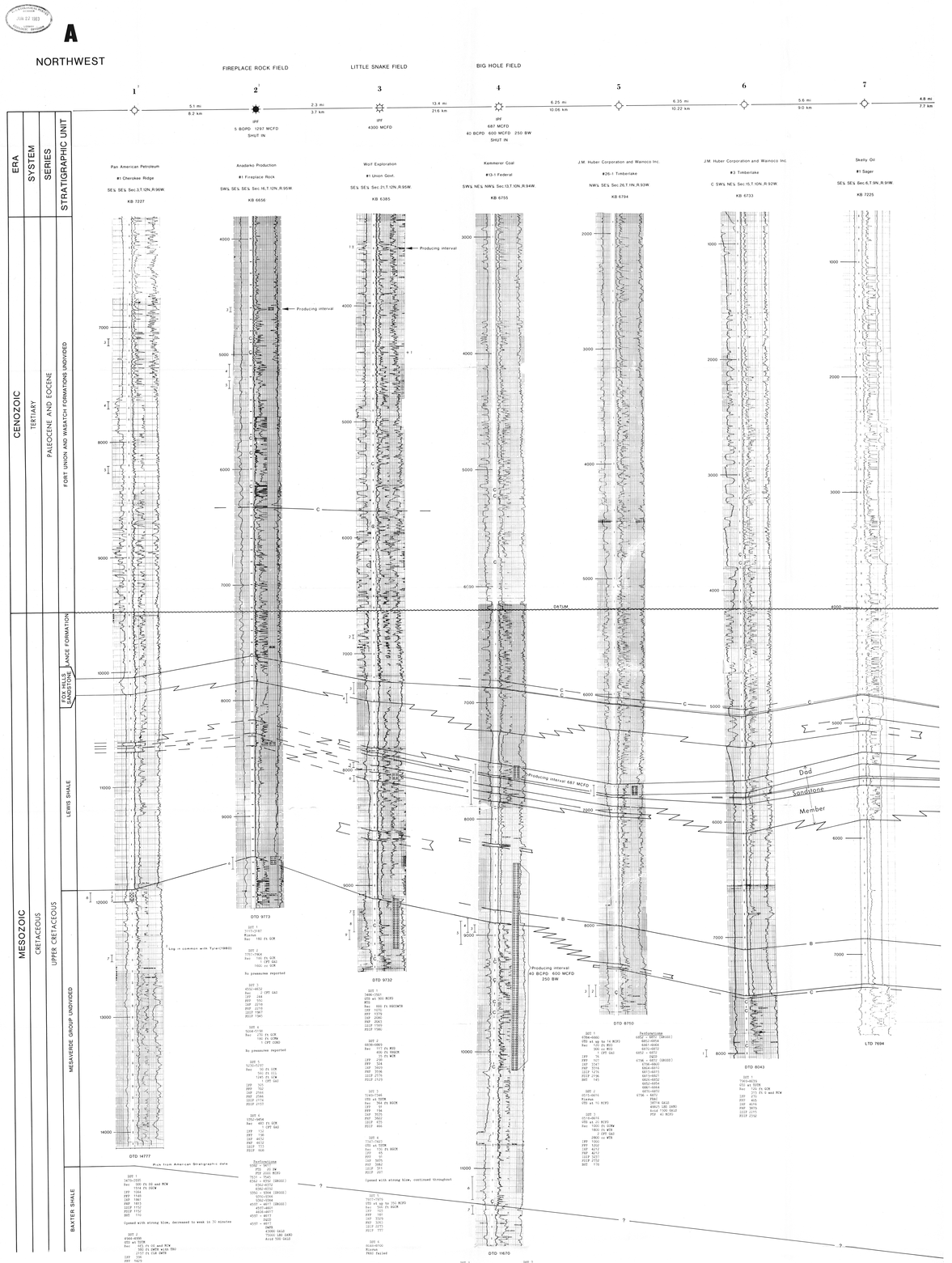



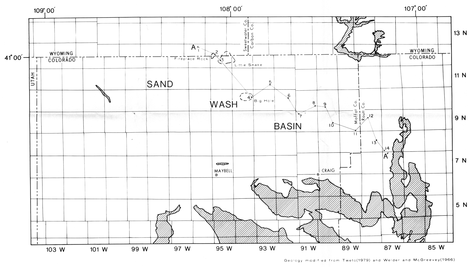

Index map showing location of cross section

This report is preliminary and has not been reviewed for conformity with U.S. Geological Survey editorial standards and stratigraphic nomenclature.

SECTION A-A'

SUBSURFACE CORRELATIONS OF SOME UPPER CRETACEOUS AND TERTIARY ROCKS FROM THE CHEROKEE RIDGE, WYOMING TO THE SOUTHEAST FLANK OF THE SAND WASH BASIN, COLORADO

BY

J.W. BADER

1983