SAUDI ARABIA SHOT POINT 4 RECORD SECTIONS

SOUTHWEST END

U.S. GEOLOGICAL SURVEY - 1981

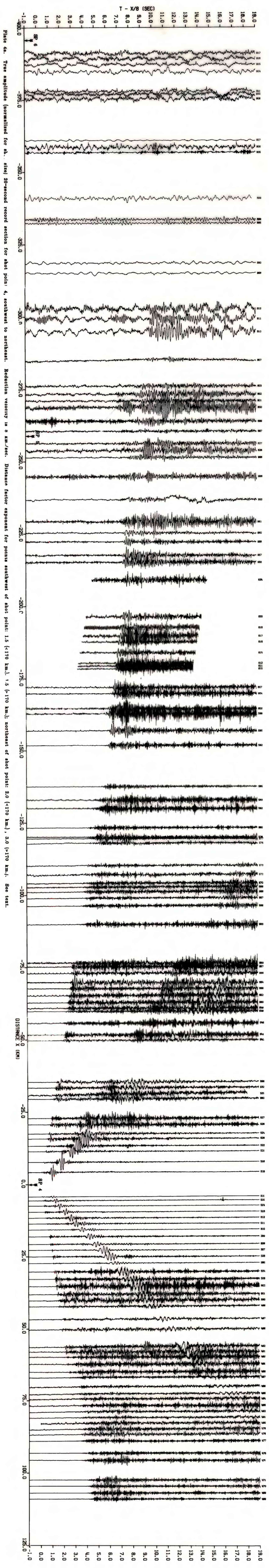

Plate 4a. True amplitude (normalized for a). also 20-second record section for shot point 4, southwest to northeast. Reduction velocity is 8 km/sec. Distance factor exponent for points southwest of shot point: 1.5 (<170 km), 1.5 (>170 km); northeast of shot point: 2.0 (<170 km), 0.0 (>170 km). See text.

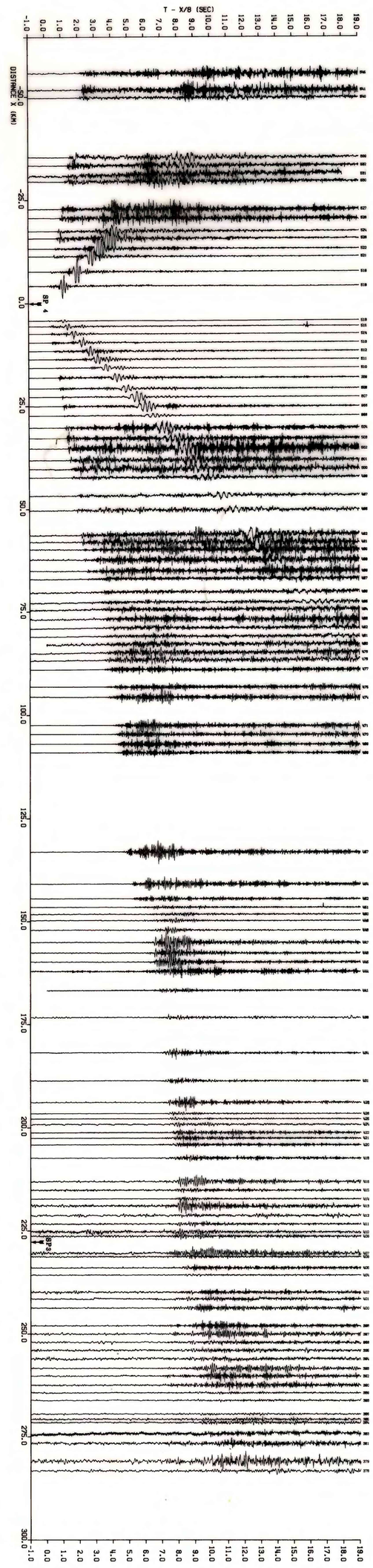

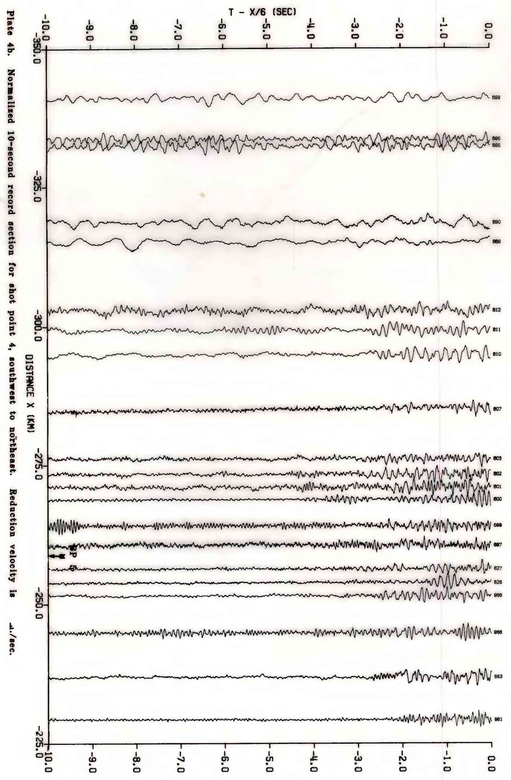

Plate 4b. Normalized 10-second record section for shot point 4, southwest to northeast. Reduction velocity is km/sec.

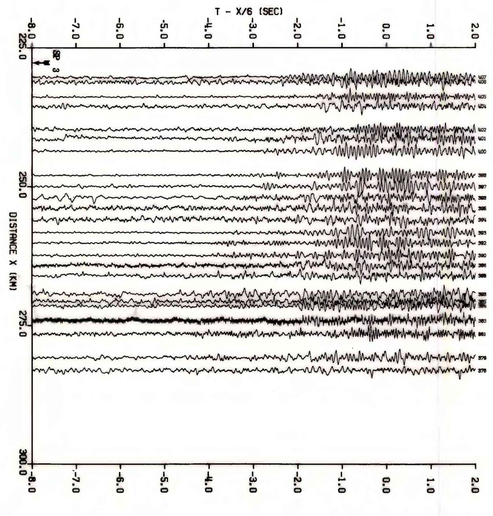

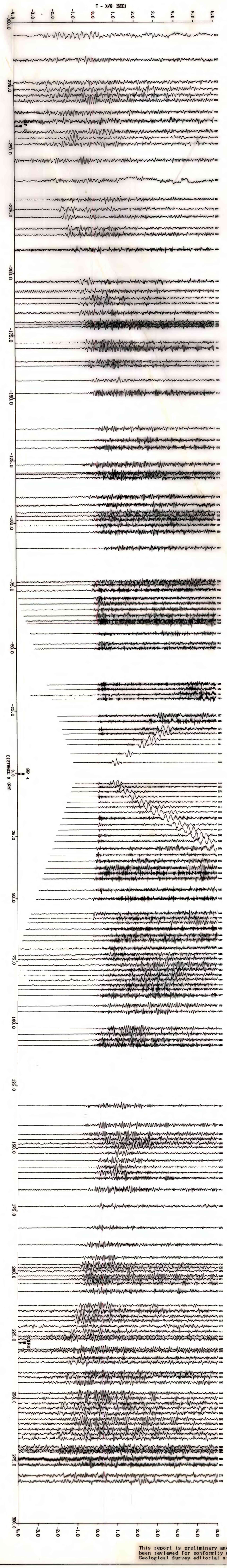

SAUDI ARABIA SHOT POINT 4 RECORD SECTIONS

NORTHEAST END

This report is preliminary and has not been reviewed for conformity with U.S. Geological Survey editorial standards.