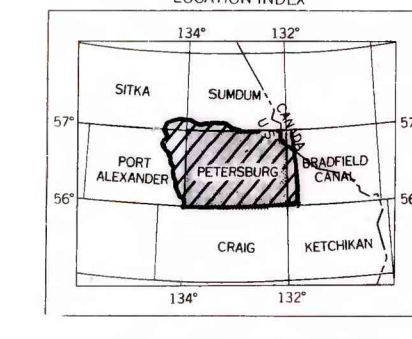

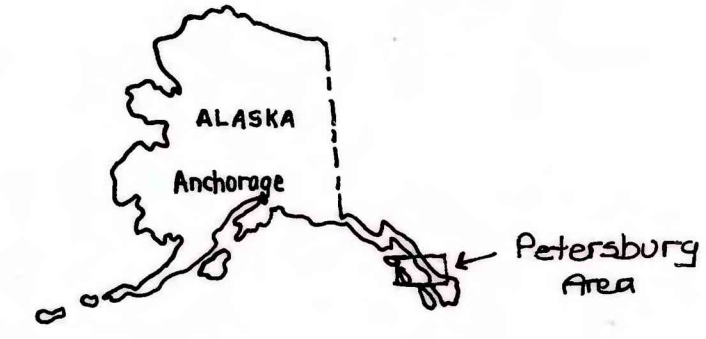


Base from U.S. Geological Survey, Petersburg, 1960; Bradfield Canal, 1955; Sundum, 1961, 1971; Port Alexander, 1951, 1977; and Sitka, 1951, 1970.

This map is preliminary and has not been edited or reviewed for conformity with Geological Survey editorial standards or stratigraphic nomenclature.



- EXPLANATION**
- 284-Location of sediment sample with field number keyed to table 3, 4, and 5.
 - Subquadrangle boundaries
 - A-D-North-south subquadrangle designation codes of the 1:250,000 scale quadrangles.
 - 1-6-East-west subquadrangle designation codes of the 1:250,000 scale quadrangles.

PLATE 1.--LOCALITY MAP SHOWING SITES AT WHICH SEDIMENTS WERE SAMPLED, PETERSBURG STUDY AREA, SOUTHEAST ALASKA

By
John B. Cathrall, Gordon W. Day, James D. Hoffman and Steven K. McDanal
1983