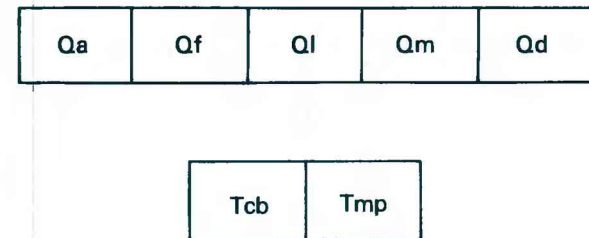
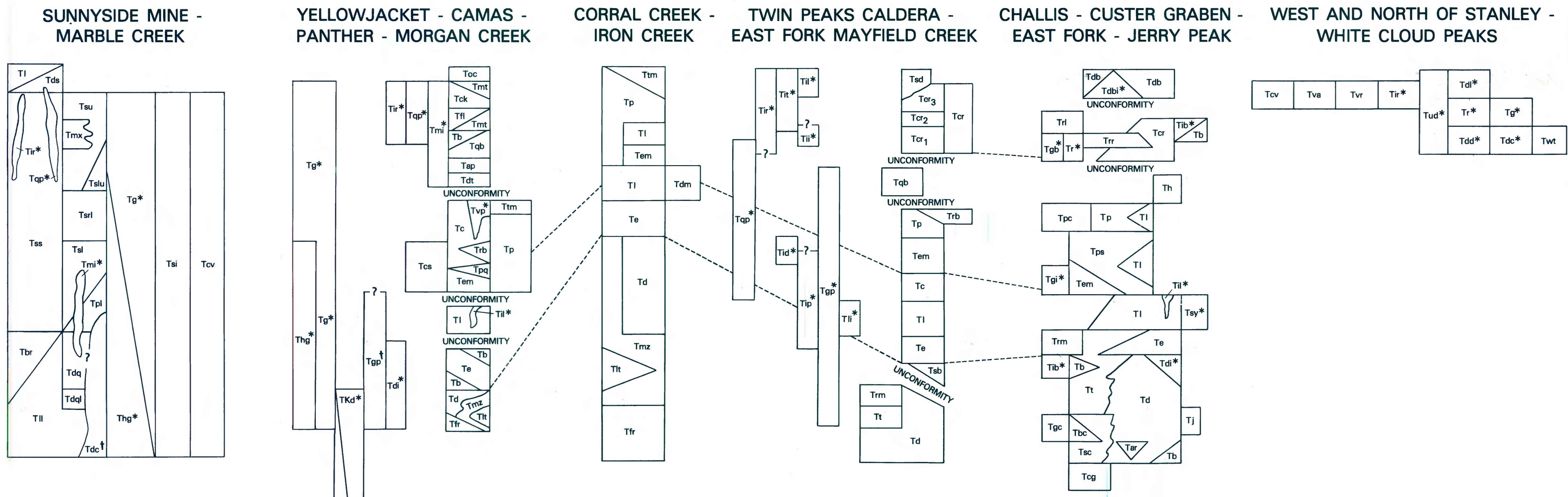


### CORRELATION OF MAP UNITS

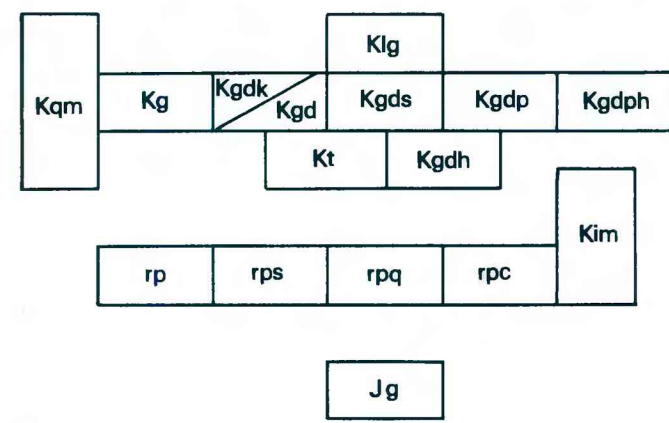


Pleistocene and Holocene } QUATERNARY  
Miocene } TERTIARY

### CHALLIS VOLCANICS AND RELATED ROCKS

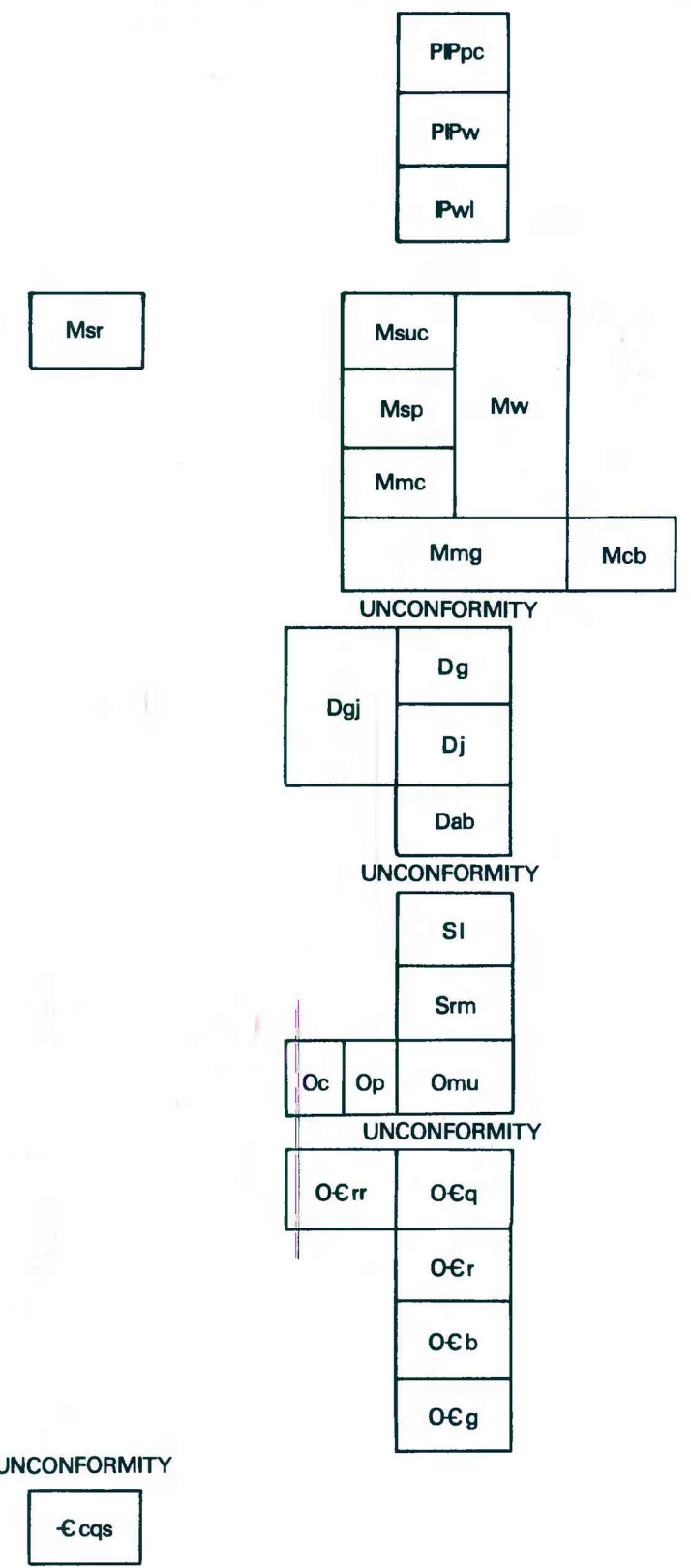


### IDAHO BATHOLITH AND RELATED ROCKS



Late Cretaceous } MESOZOIC  
Jurassic } MESOZOIC

### PALEOZOIC SEDIMENTARY ROCKS




Lower Permian to Upper Pennsylvanian } PALEOZOIC  
Middle to Upper Pennsylvanian } PALEOZOIC  
Upper Mississippian } PALEOZOIC  
Lower Mississippian } PALEOZOIC  
Devonian } PALEOZOIC  
Silurian } PALEOZOIC  
Ordovician } PALEOZOIC  
Ordovician and Cambrian } PALEOZOIC  
Cambrian } PALEOZOIC

### PALEOZOIC (?) AND PRECAMBRIAN ROCKS



PALEOZOIC (?) AND PRECAMBRIAN

### PRECAMBRIAN ROCKS



PRECAMBRIAN  
AGE UNCERTAIN

**EXPLANATION**  
\* Intrusive rocks  
† Rocks with both intrusive and extrusive characteristics