

COMPLETE BOUGUER GRAVITY ANOMALY MAP OF THE GLACIER PEAK WILDERNESS AREA
AND VICINITY, CHELAN, SKAGIT, AND SNOHOMISH COUNTIES, WASHINGTON


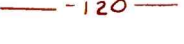




BY

Mark S. Sherrard and Vincent J. Flanigan

1983

This map is preliminary and
has not been reviewed for
conformity with U.S. Geological
Survey editorial standards
and stratigraphic nomenclature

EXPLANATION

-  Complete Bouguer Gravity Contour
-  Bouguer reduction density 2.67 g/cm
-  Contour interval 2 mgal
-  Hechures indicate gravity lows
-  Glacier Peak Wilderness Area boundary
-  Proposed additions to the Glacier Peak Wilderness Area