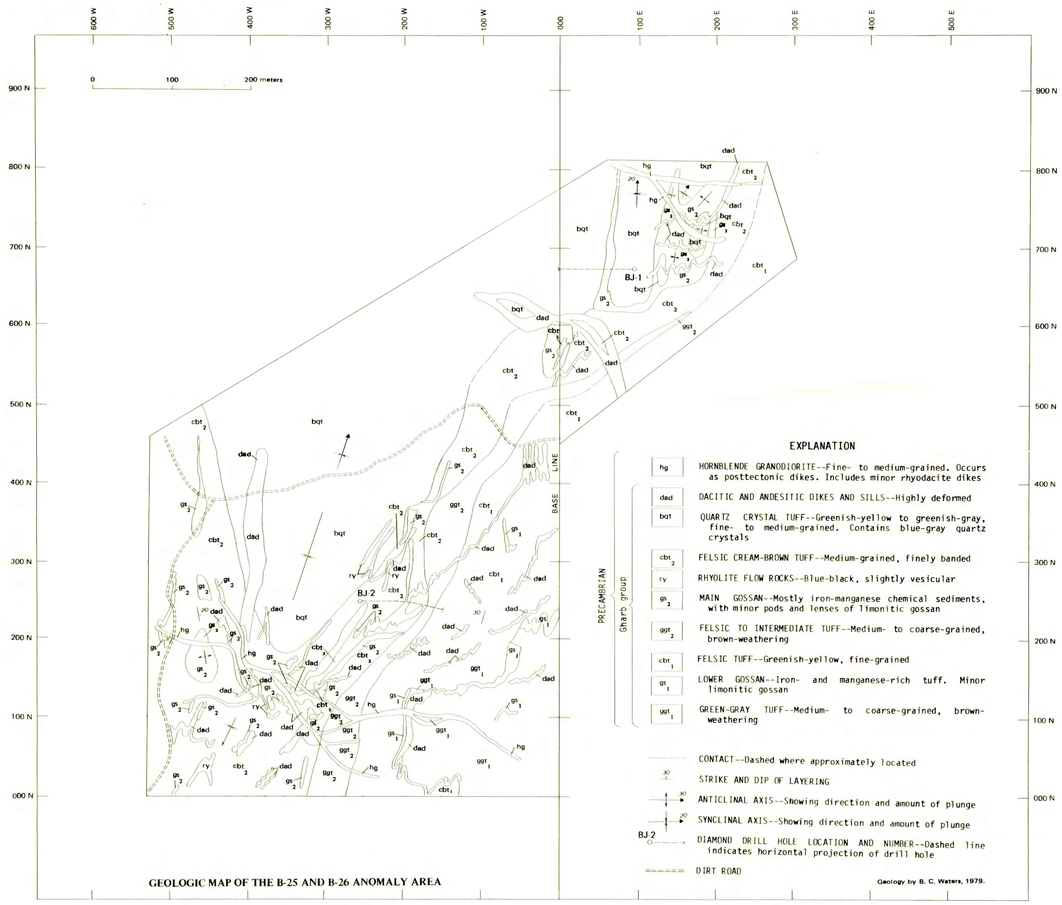


GEOLOGIC MAP OF THE B-25 AND B-26 ANOMALY AREA

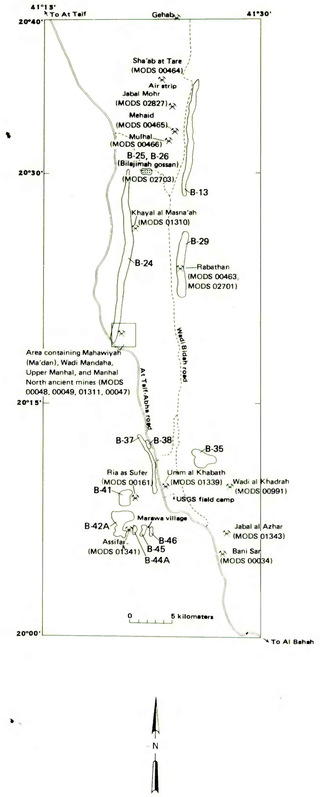


GEOCHEMICAL MAP EXPLANATION

350 SAMPLE LOCALITY--Geochemical data provided for selected samples, in parts per million

200 GEOCHEMICAL DATA CONTOUR--Contour interval for copper and zinc, 100 parts per million; 50 parts per million contour also shown. Contour interval for silver, 1 part per million

AREA OF GEOLOGIC MAP

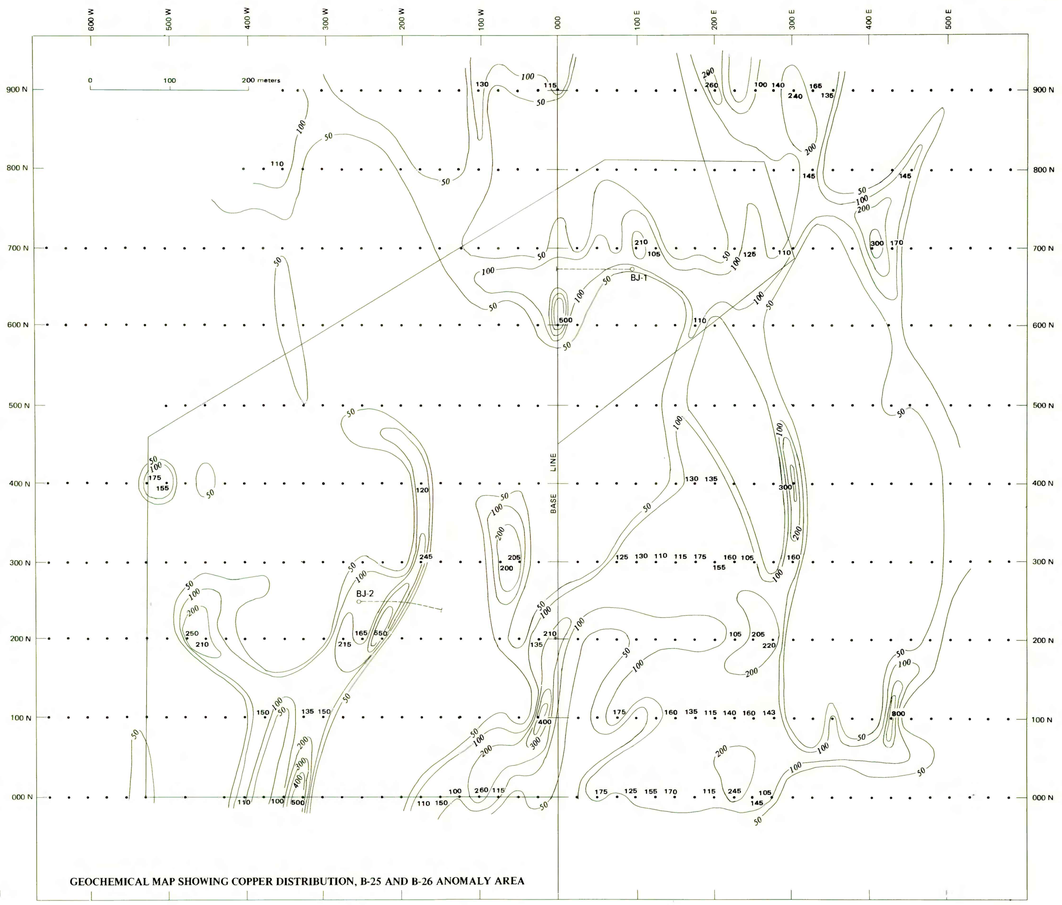


GEOCHEMICAL MAP SHOWING COPPER DISTRIBUTION, B-25 AND B-26 ANOMALY AREA

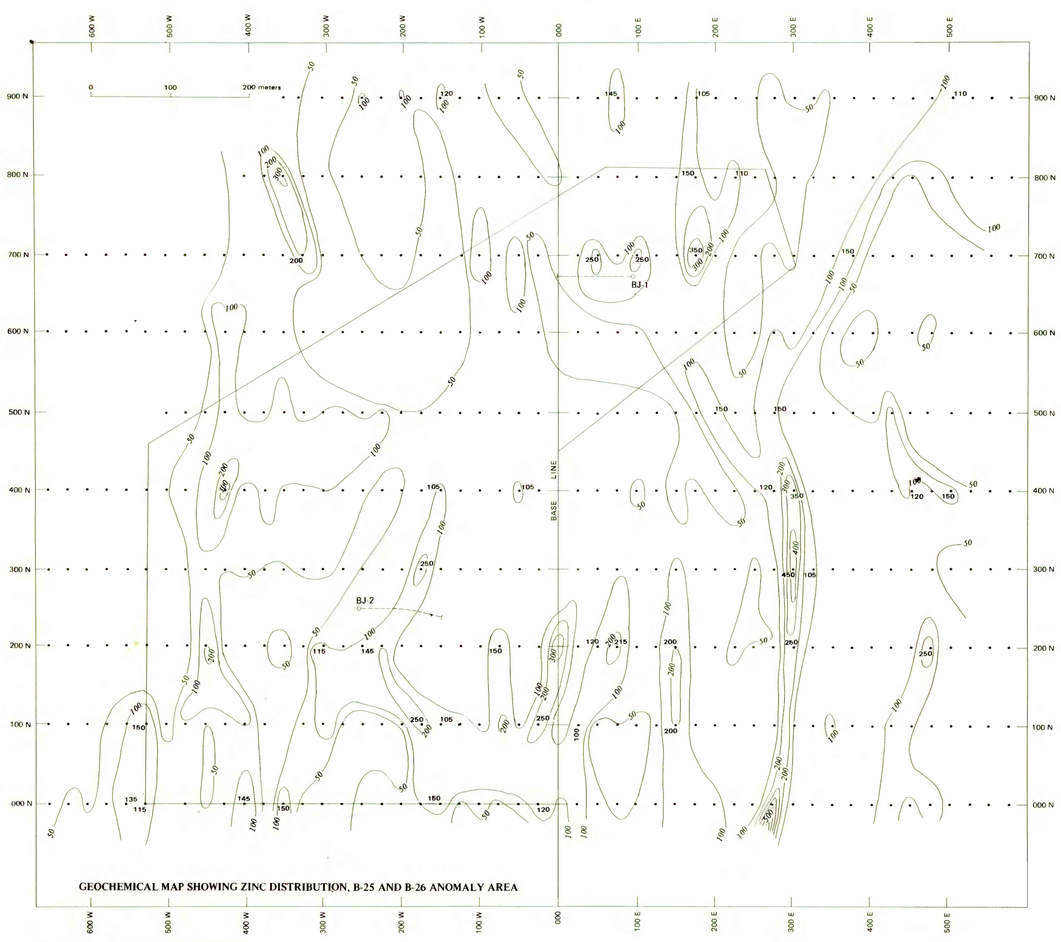


GEOCHEMICAL MAP SHOWING ZINC DISTRIBUTION, B-25 AND B-26 ANOMALY AREA




GEOCHEMICAL MAP SHOWING SILVER DISTRIBUTION, B-25 AND B-26 ANOMALY AREA

This report has not been edited or reviewed for conformity with U.S. Geological Survey standards and nomenclature.

# GEOLOGIC AND GEOCHEMICAL MAPS OF THE B-25 AND B-26 ANOMALY AREA, BILAJIMAH, WADI BIDAH DISTRICT, KINGDOM OF SAUDI ARABIA

1983