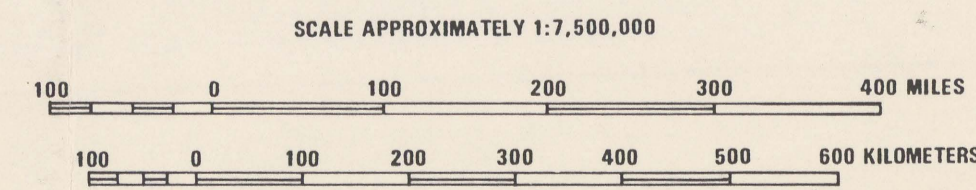
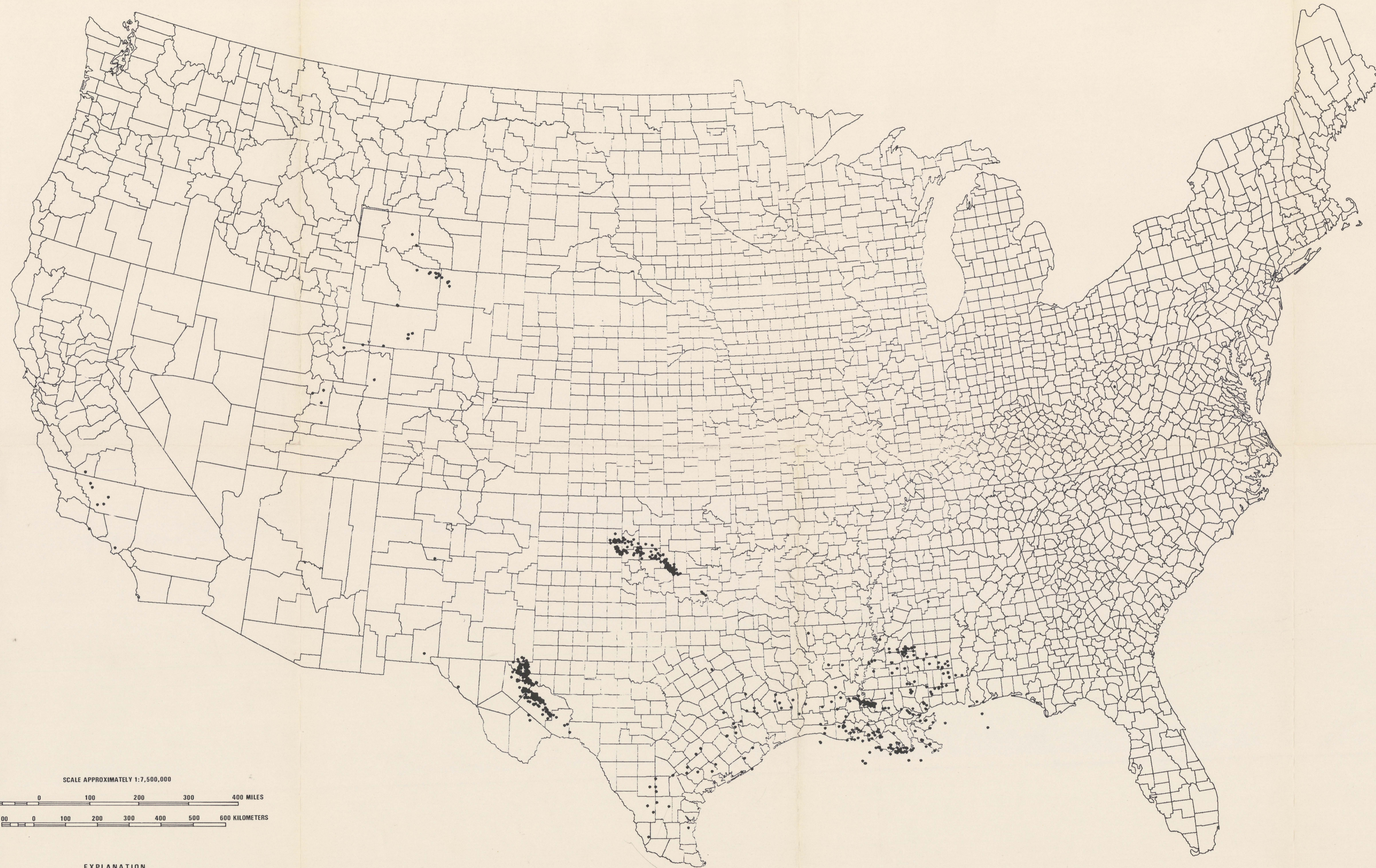



WELLS DRILLED FOR OIL AND GAS DEEPER THAN 20,000 FEET IN THE CONTERMINOUS UNITED STATES AND OFFSHORE

Compiled by K. I. Takahashi and K. I. Cunningham
1983



EXPLANATION

- Well deeper than 20,000 feet



Drilling data modified from Petroleum Information Corporation,
Well History Control System (WHCS) as of July 1983.

Base map U.S. Bureau of the Census, 1970.

This map is preliminary and has not been reviewed for conformity with U.S. Geological Survey editorial standards.

m 83-922

M(200)
R290
1983zw
c.1

83-922
c.1

