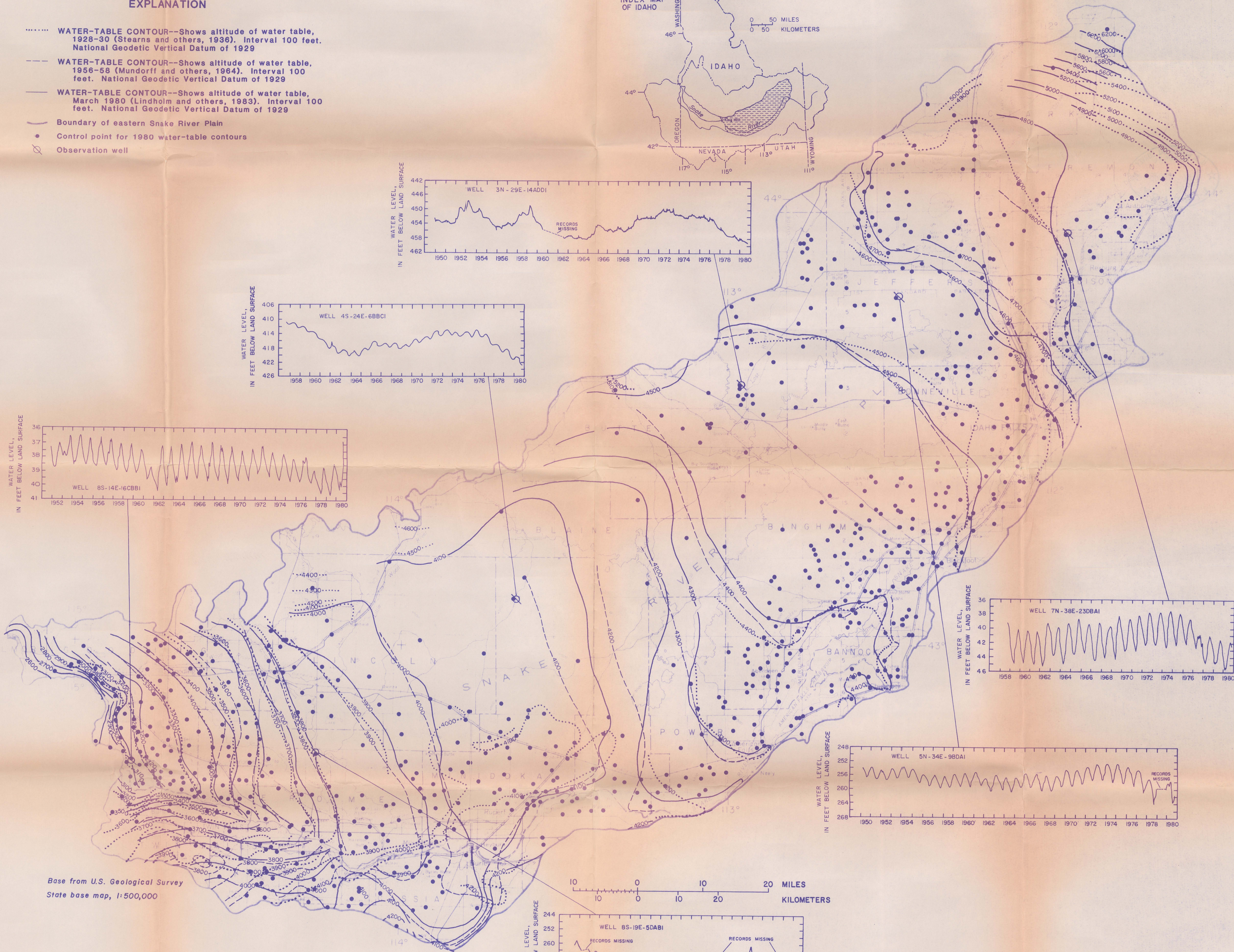
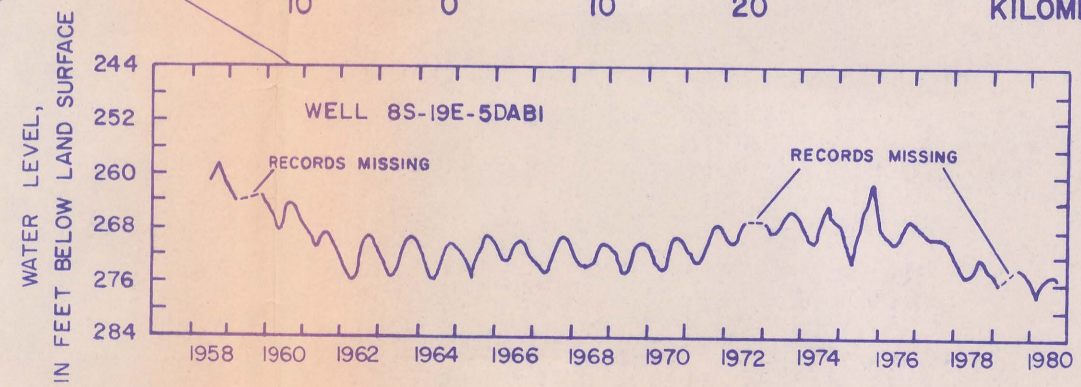
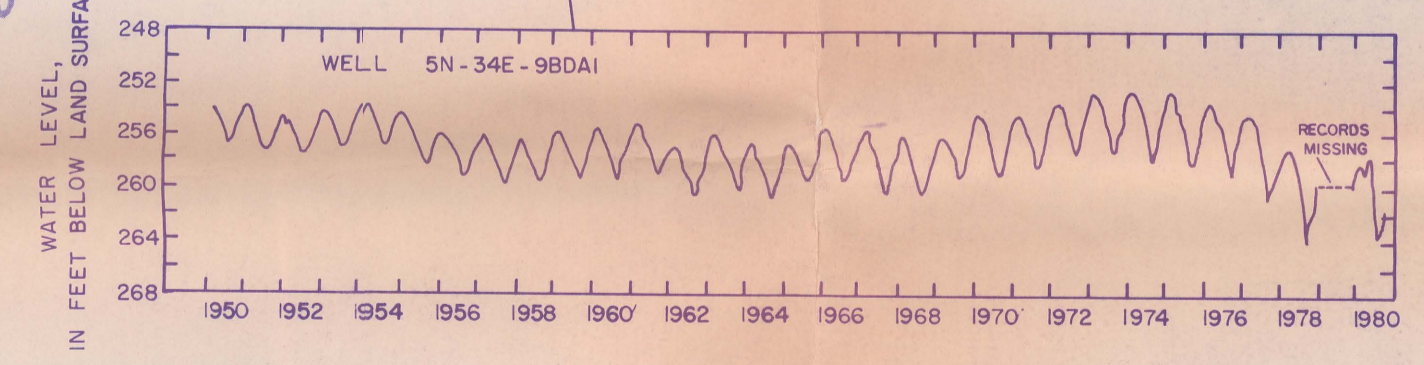
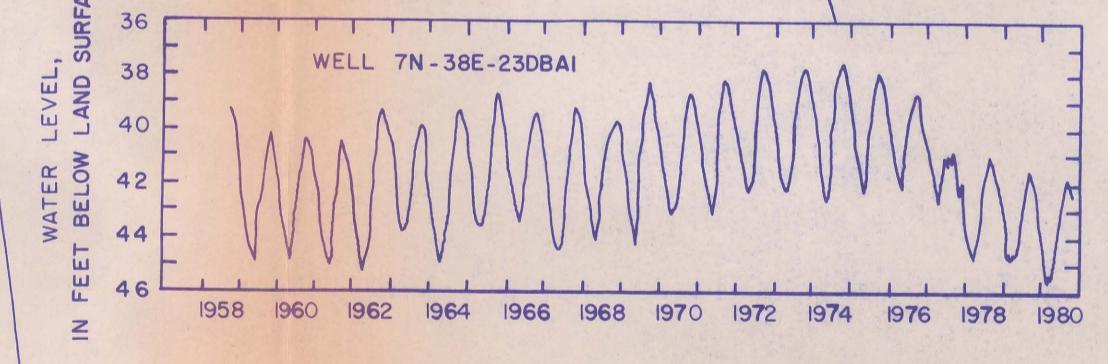
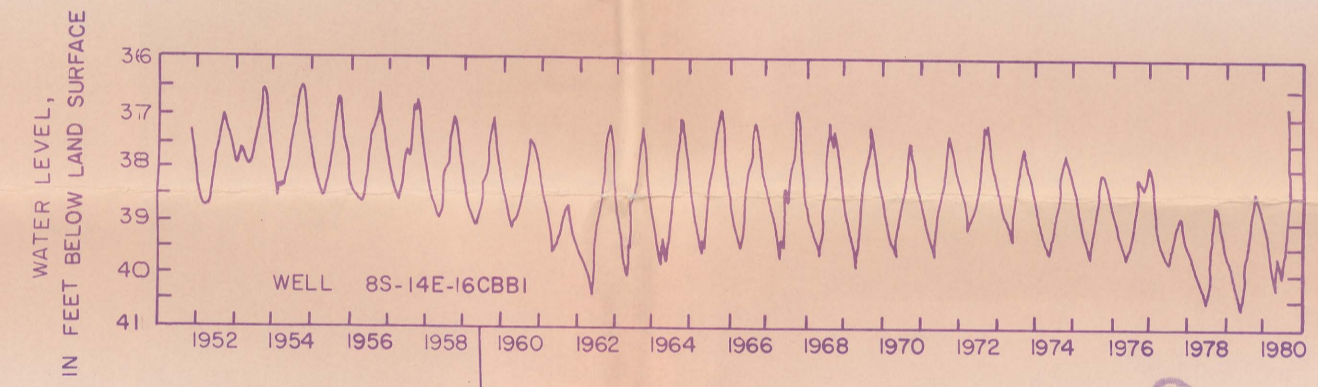
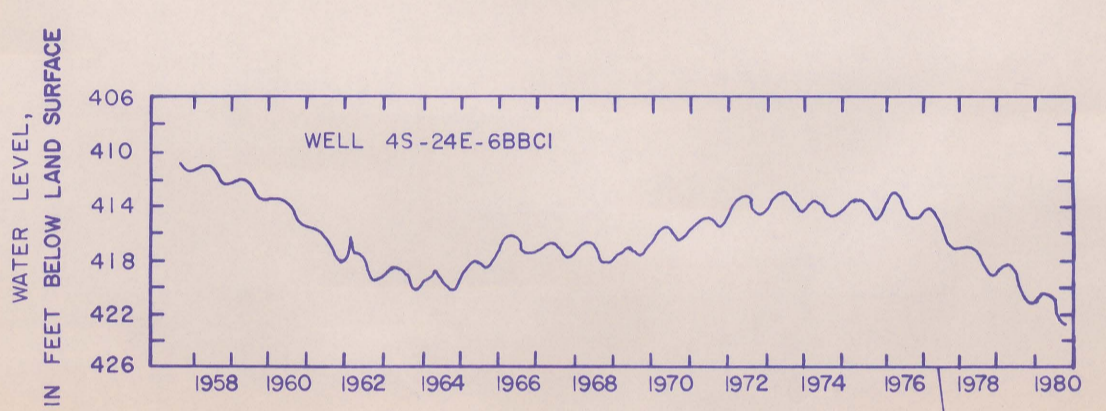
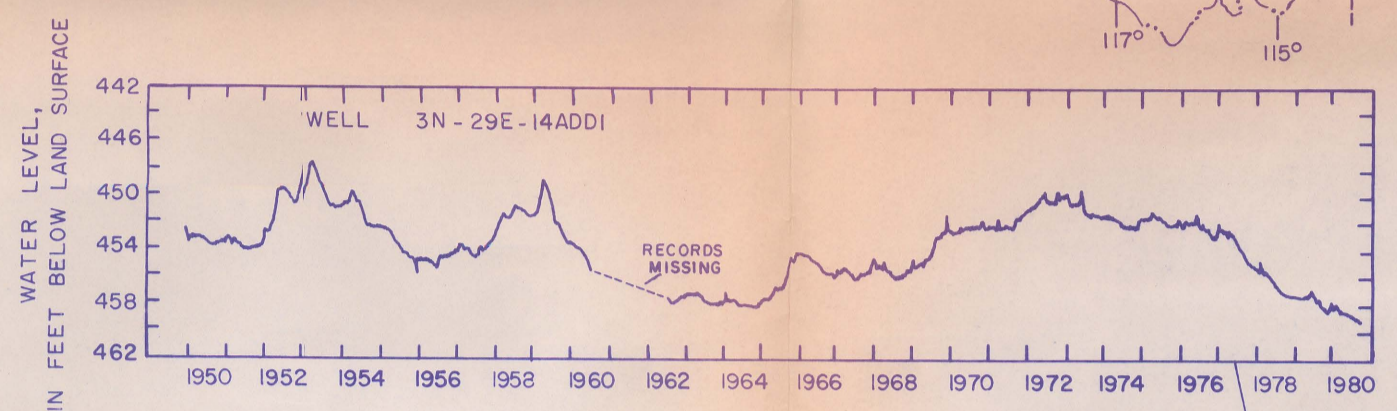
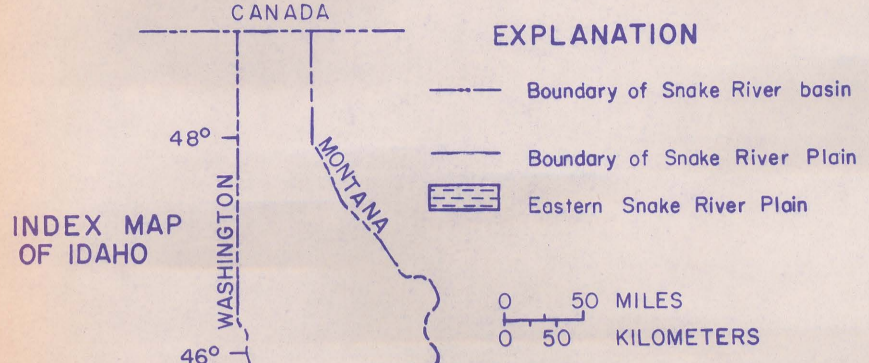
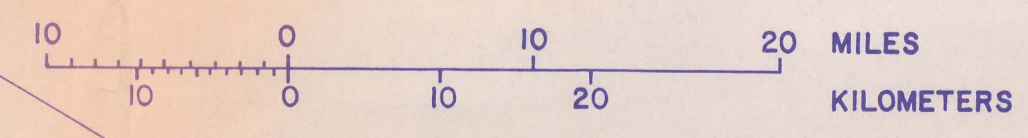


EXPLANATION

- WATER-TABLE CONTOUR--Shows altitude of water table, 1928-30 (Stearns and others, 1936). Interval 100 feet. National Geodetic Vertical Datum of 1929
- WATER-TABLE CONTOUR--Shows altitude of water table, 1956-58 (Mundorff and others, 1964). Interval 100 feet. National Geodetic Vertical Datum of 1929
- WATER-TABLE CONTOUR--Shows altitude of water table, March 1980 (Lindholm and others, 1983). Interval 100 feet. National Geodetic Vertical Datum of 1929
- Boundary of eastern Snake River Plain
- Control point for 1980 water-table contours
- Observation well



Base from U.S. Geological Survey
 State base map, 1:500,000



**CONFIGURATION OF THE WATER TABLE, 1928-30, 1956-58, AND MARCH 1980; AND
 HYDROGRAPHS OF SELECTED WELLS, EASTERN SNAKE RIVER PLAIN, IDAHO**