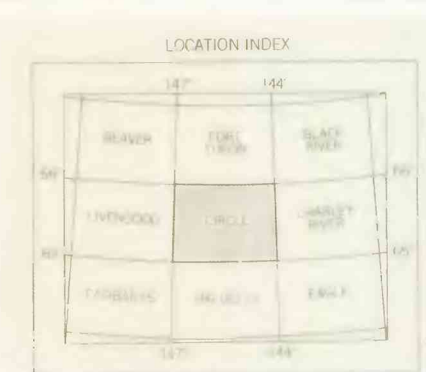

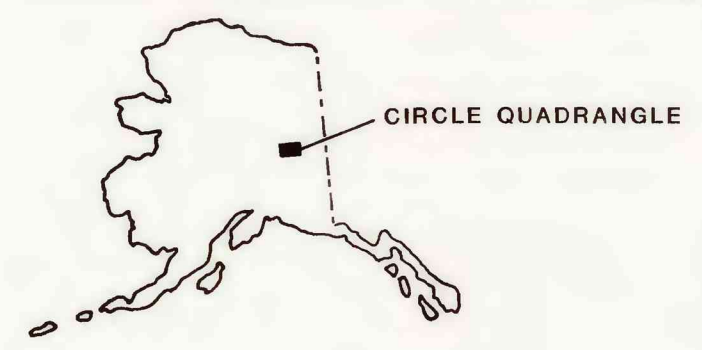


- EXPLANATION
- IFR 375 Locality of analyzed rock sample, table 1
 - BFR 3185 Locality of analyzed rock sample, table 2



This map is preliminary and has not been reviewed for conformity with U.S. Geological Survey editorial standards.

MAP OF CIRCLE QUADRANGLE, ALASKA, SHOWING LOCALITIES OF ANALYZED ROCK SAMPLES
1984