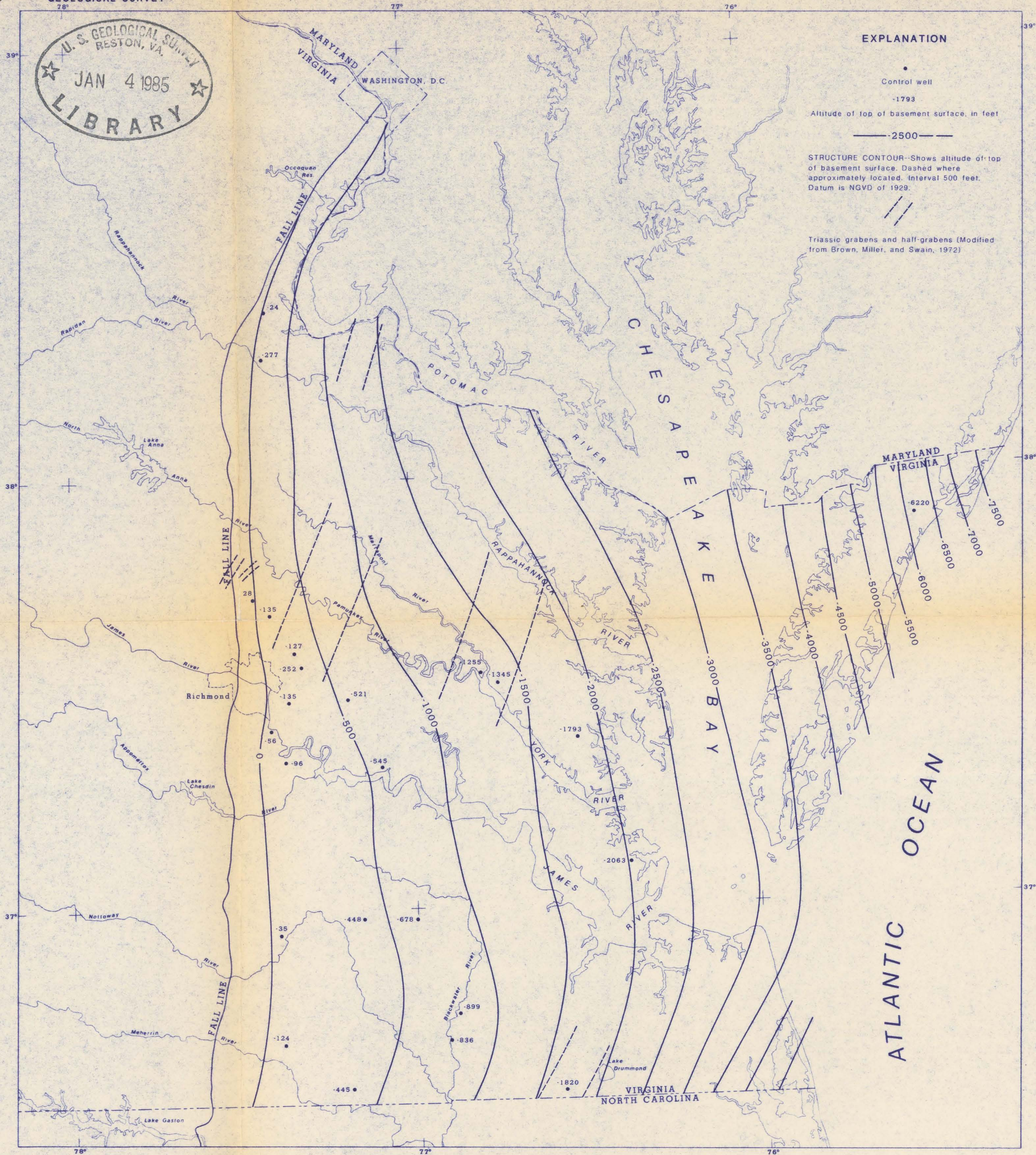



(200)  
R296  
no. 84728

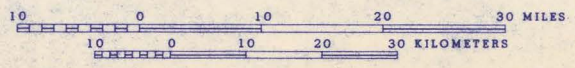
UNITED STATES  
DEPARTMENT OF THE INTERIOR  
GEOLOGICAL SURVEY



EXPLANATION

- Control well
- 1793
- Altitude of top of basement surface, in feet
- 2500
- STRUCTURE CONTOUR--Shows altitude of top of basement surface. Dashed where approximately located. Interval 500 feet. Datum is NGVD of 1929.
- Triassic grabens and half-grabens (Modified from Brown, Miller, and Swain, 1972)

Base from U.S. Geological Survey  
State base map, 1973.



ALTITUDE OF TOP OF BASEMENT SURFACE