


(200)
R290
no. 84-728

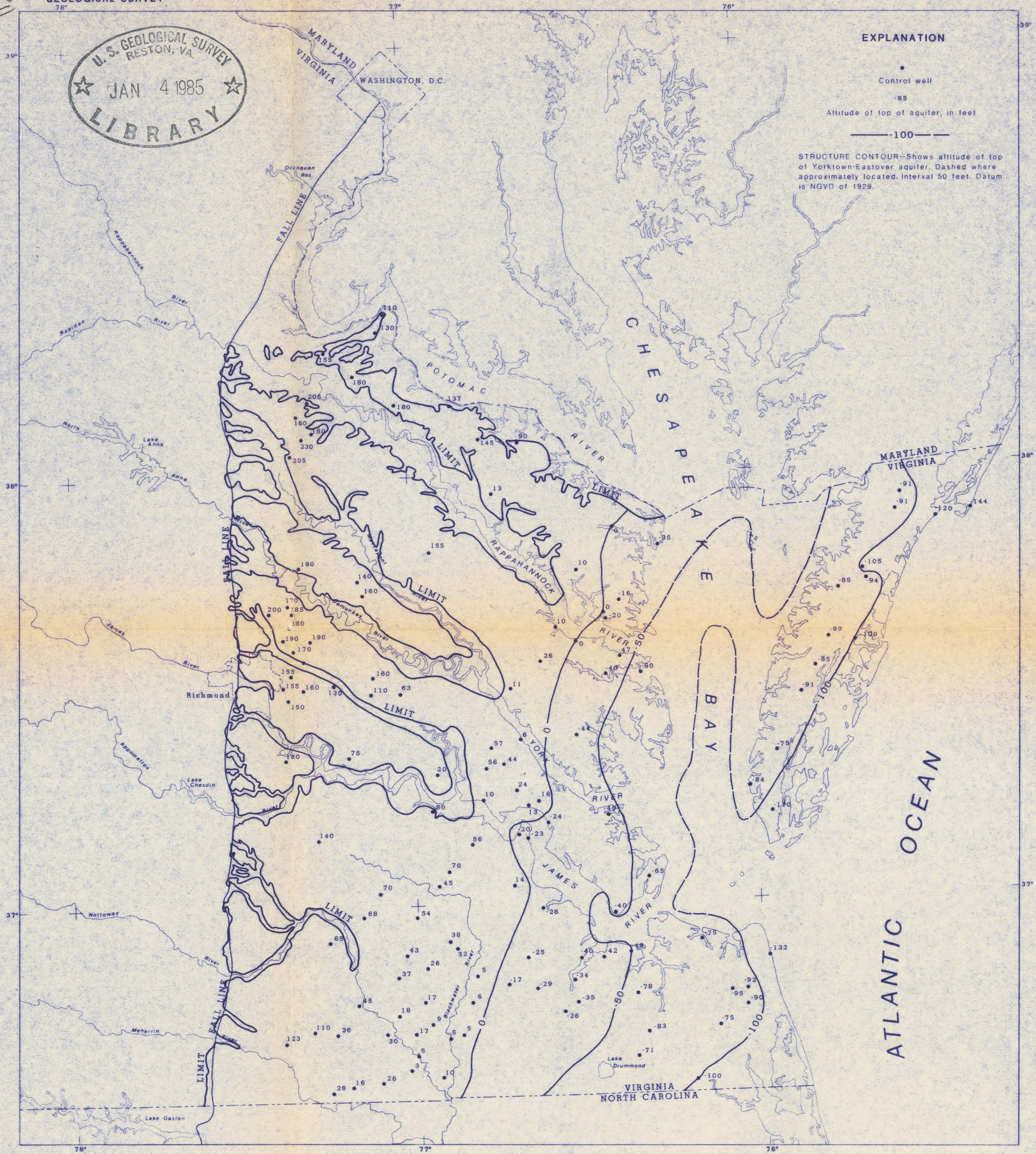
UNITED STATES
DEPARTMENT OF THE INTERIOR
GEOLOGICAL SURVEY



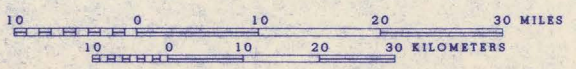
EXPLANATION

Control well
Altitude of top of aquifer, in feet
-100-

STRUCTURE CONTOUR--Shows altitude of top of Yorktown-Eastover aquifer. Dashed where approximately located. Interval 50 feet. Datum is NGVD of 1929.



Base from U.S. Geological Survey
State base map, 1973.



ALTITUDE OF TOP OF YORKTOWN-EASTOVER AQUIFER