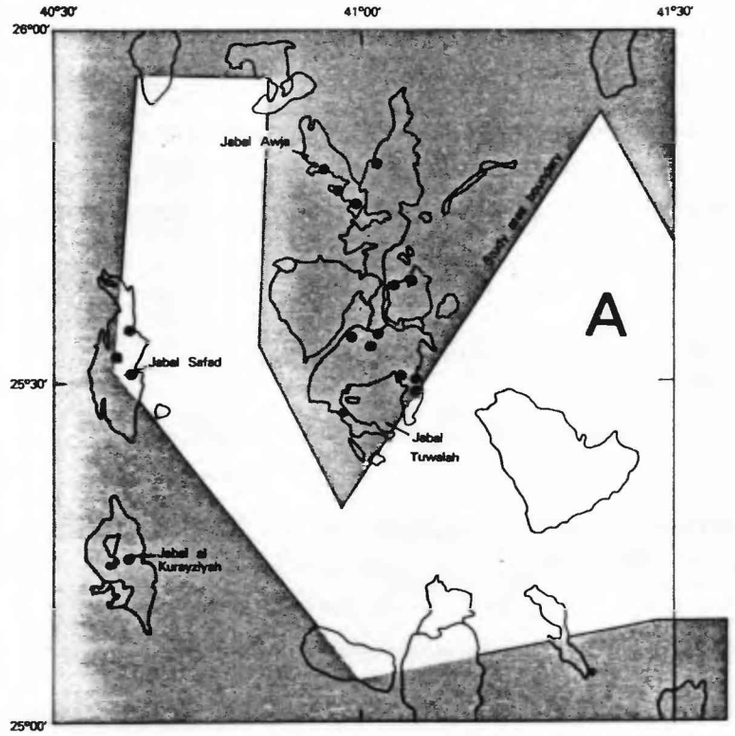
40°30′
41°00′
41°30′
26°00′
25°30′
25°00′
Jabal Awja
Jabal Safad
Jabal Tuwalah
Jabal al Kurayziyah
Study area boundary
A

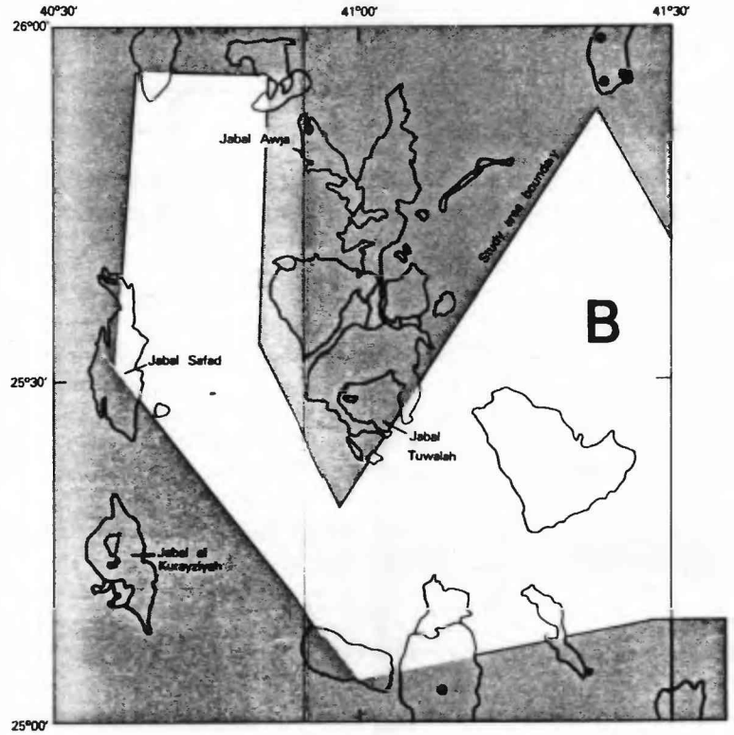
40°30′
41°00′
41°30′
26°00′
25°30′
25°00′
Jabal Awja
Jabal Safad
Jabal Tuwalah
Jabal al Kurayziyah
Study area boundary
B

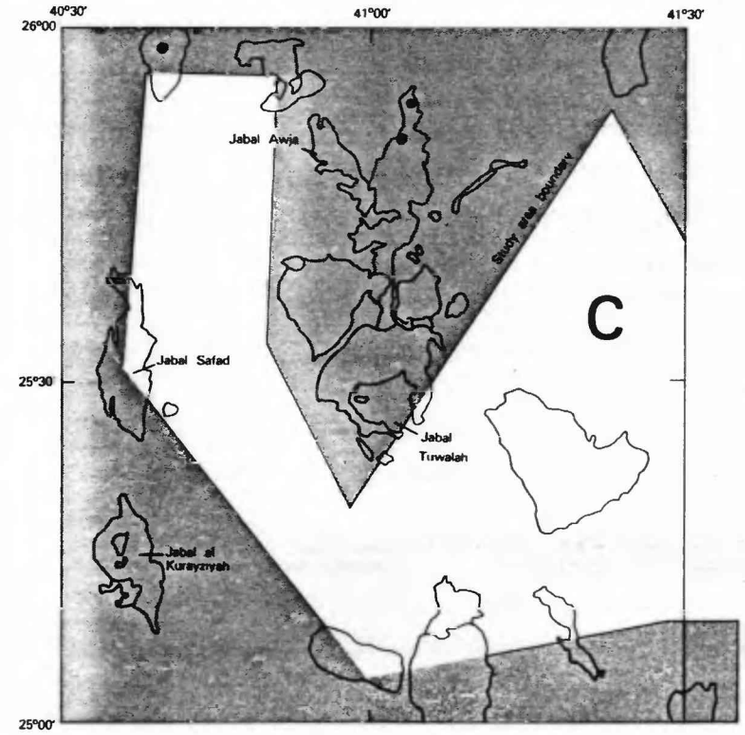
40°30′
41°00′
41°30′
26°00′
25°30′
25°00′
Jabal Awja
Jabal Safad
Jabal Tuwalah
Jabal al Kurayziyah
Study area boundary
C

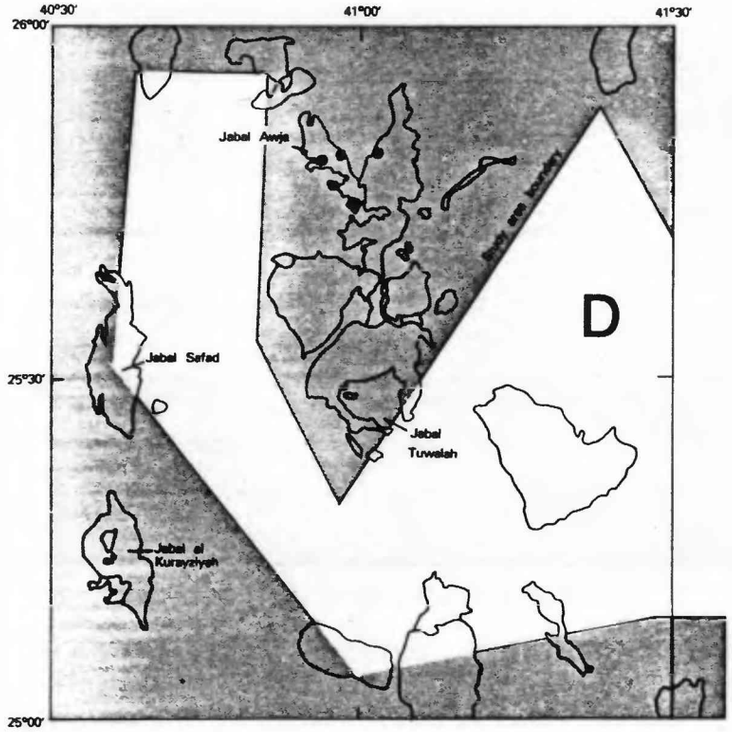
40°30′
41°00′
41°30′
26°00′
25°30′
25°00′
Jabal Awja
Jabal Safad
Jabal Tuwalah
Jabal al Kurayziyah
Study area boundary
D

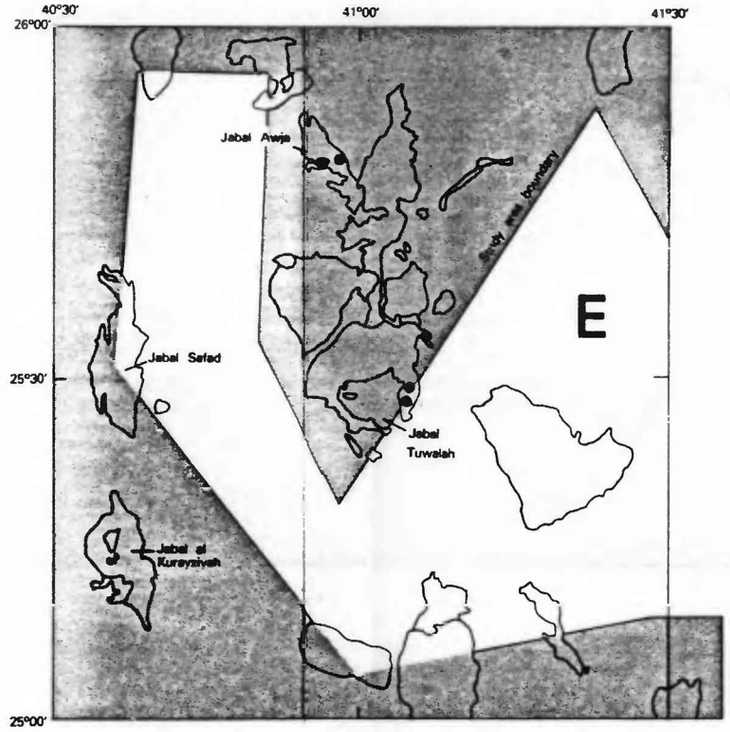
40°30′
41°00′
41°30′
26°00′
25°30′
25°00′
Jabal Awja
Jabal Safad
Jabal Tuwalah
Jabal al Kurayziyah
Study area boundary
E

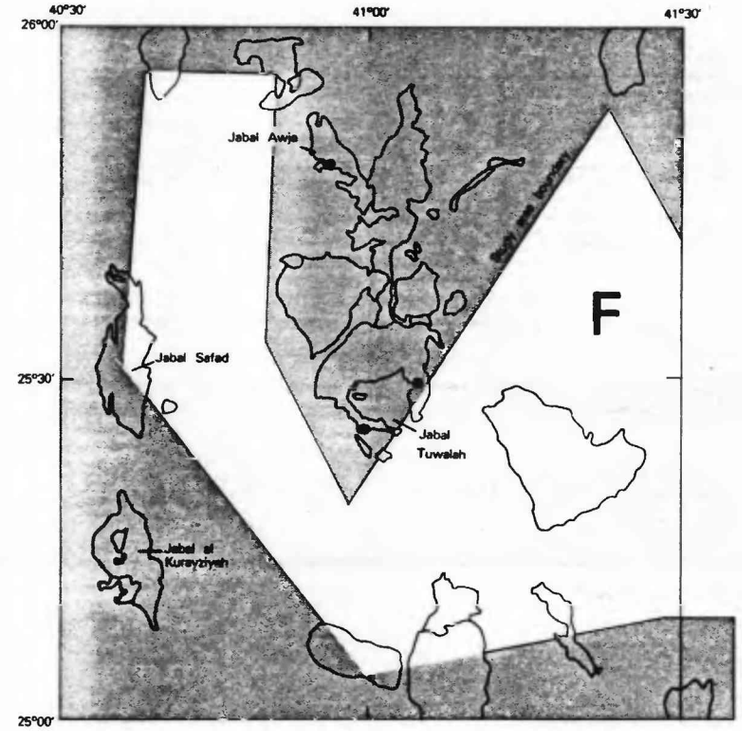
40°30′
41°00′
41°30′
26°00′
25°30′
25°00′
Jabal Awja
Jabal Safad
Jabal Tuwalah
Jabal al Kurayziyah
Study area boundary
F