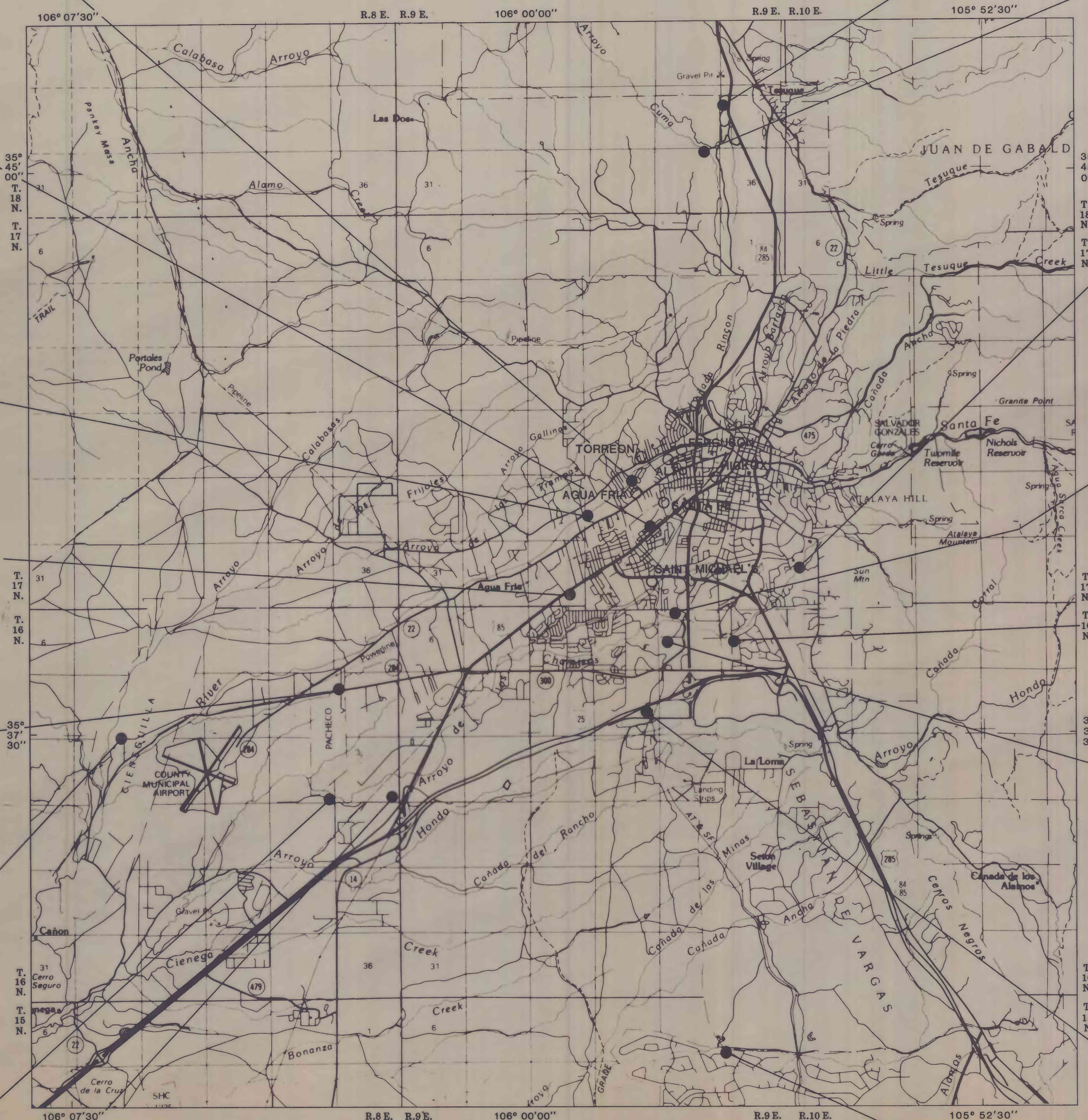
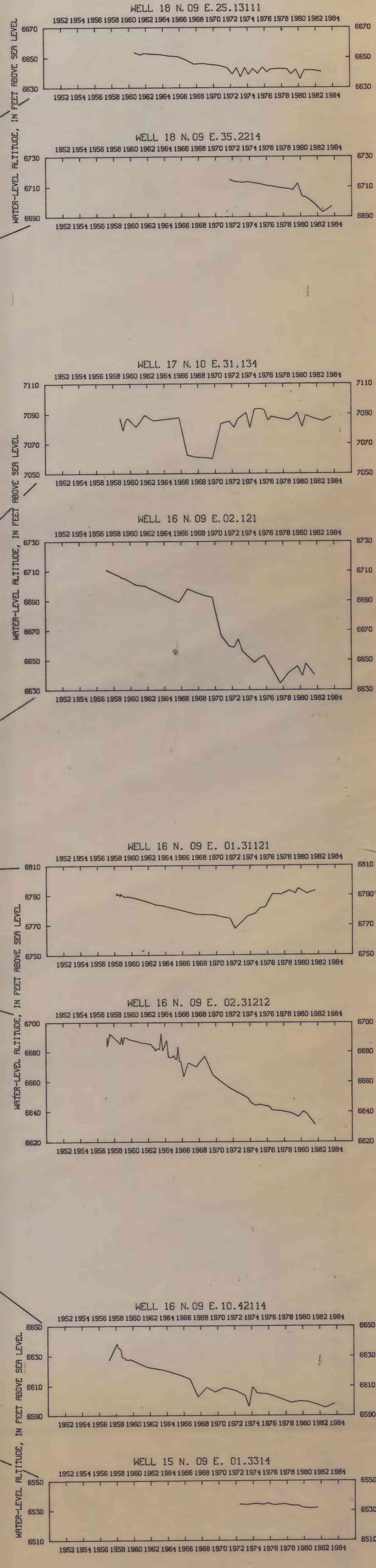
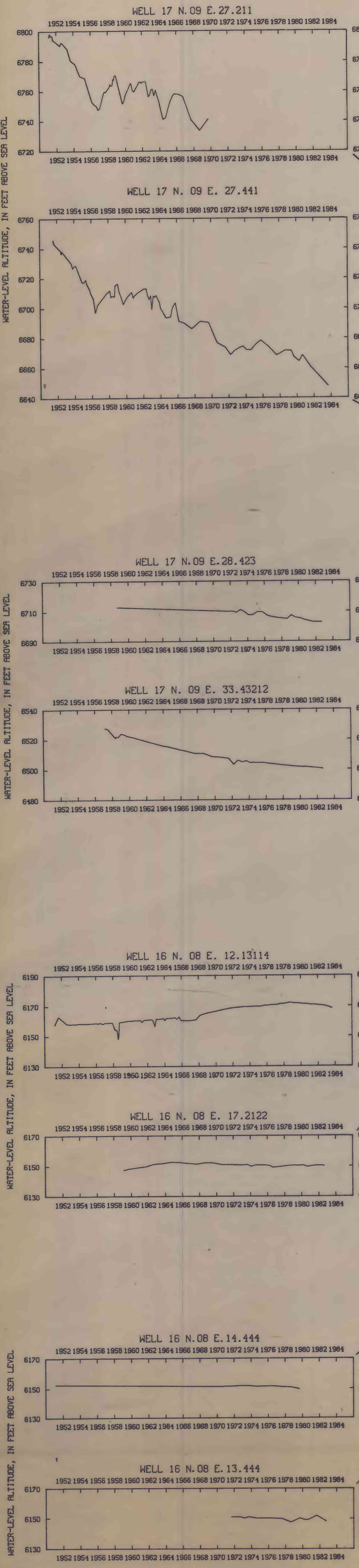
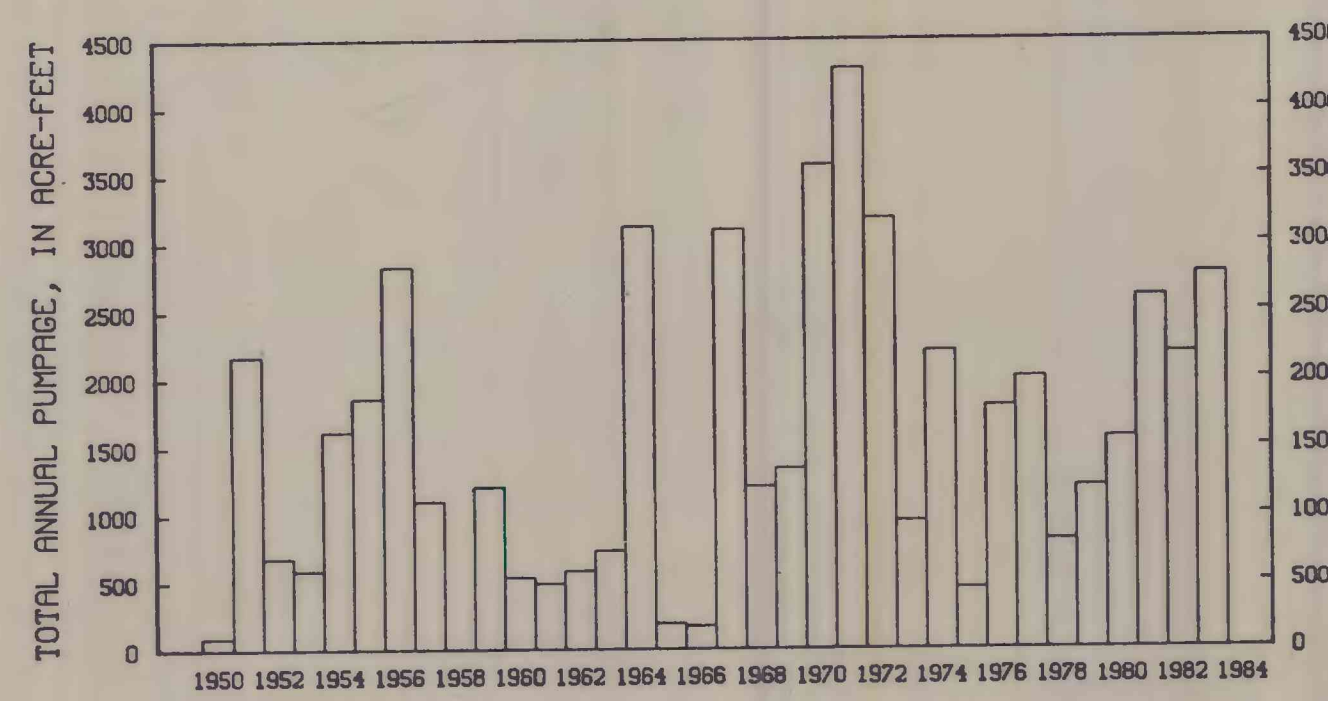


MUNICIPAL SUPPLY WELLS IN SANTA FE



Base from Santa Fe Metropolitan Water Board Base Map 100.

0 1 2 3 MILES
0 1 2 3 KILOMETERS

EXPLANATION
● OBSERVATION WELL
○ MUNICIPAL SUPPLY WELL

For additional information, write to:
District Chief
U.S. Geological Survey
Water Resources Division
505 Marquette St., Room 720
Albuquerque, New Mexico 87102

For sale by:
Open-File Services Section
Branch of Distribution
U.S. Geological Survey, MS 306
Box 25425, Denver Federal Center
Denver, Colorado 80225
(303) 336-7476

HYDROGRAPHS FROM SELECTED OBSERVATION WELLS AND TOTAL ANNUAL PUMPAGE FROM MUNICIPAL SUPPLY WELLS, 1950-83, SANTA FE, NEW MEXICO

By
Steven F. Richey
1985