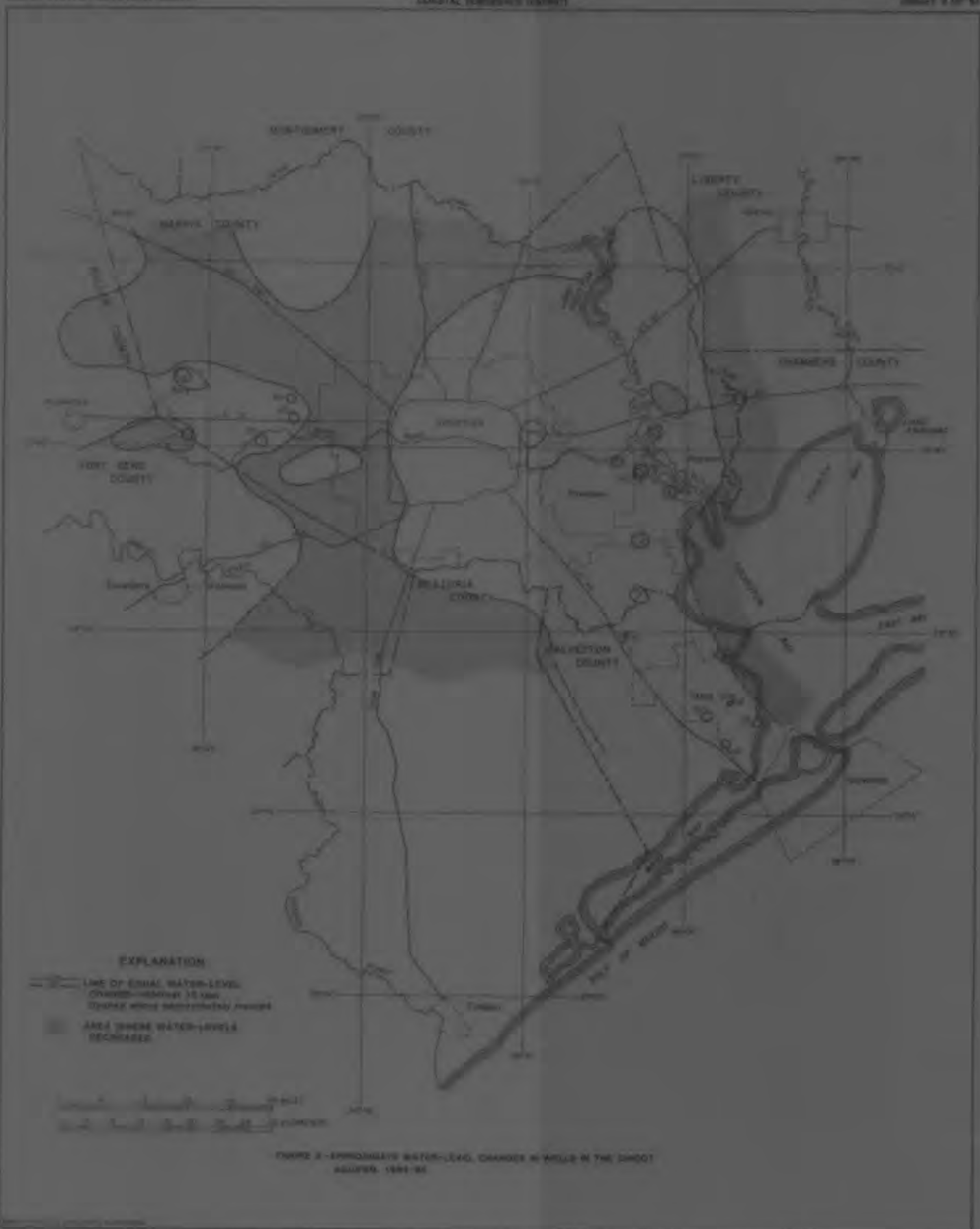


FIGURE 11—APPROXIMATE WATER-LEVEL CHANGES IN WELLS IN THE CHICOT
AQUIFER, 1977-84

APPROXIMATE WATER-LEVEL CHANGES IN WELLS IN THE CHICOT AND EVANGELINE AQUIFERS, 1977-84
AND 1985-88, AND MEASURED COMPACTION, 1979-84, IN THE HOUSTON-GALVESTON REGION, TEXAS

by
JAMES F. MULLINS II AND G.E. BARNES, JR.

MARCH 1992

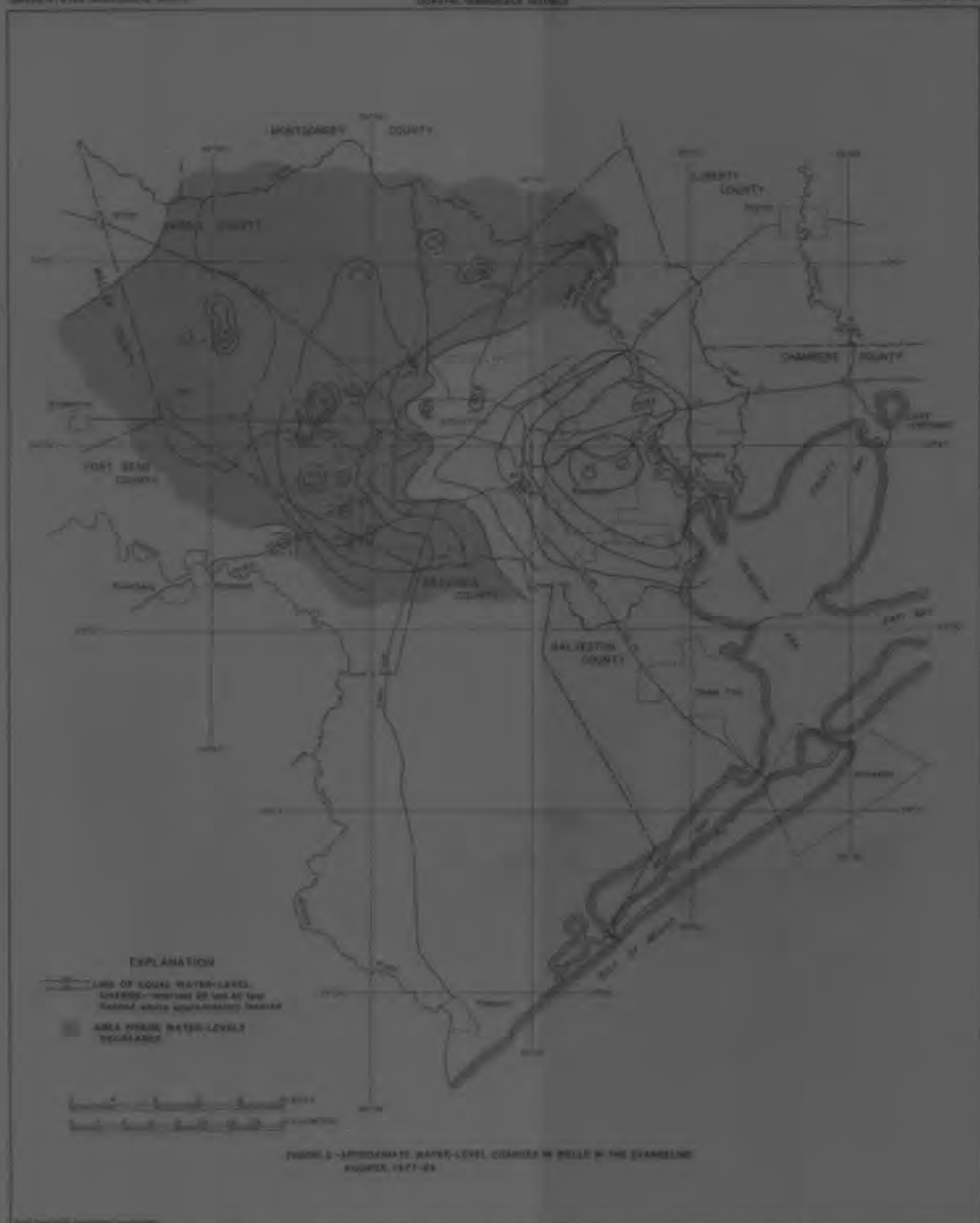


APPROXIMATE WATER-LEVEL CHANGES IN WELLS IN THE CHICOT AND EVANGELINE AQUIFERS, 1977-85 AND 1986-88, AND MEASURED COMPACTION, 1972-82, IN THE HOUSTON-GALVESTON REGION, TEXAS

By

JAMES F. WILLIAMS JR. AND C.E. HANDELL JR.

WATER MAP



APPROXIMATE WATER-LEVEL CHANGES IN WELLS IN THE OHIOOT AND EVANGELINE AQUIFERS, 1877-85
AND 1884-95, AND MEASURED COMPACTION, 1873-85, IN THE HOUSTON-SALVESTON REGION, TEXAS

By JAMES F. WILLIAMS JR. AND C.R. WENZEL JR.

MARCH 1924



FIGURE 4. APPROXIMATE WATER-LEVEL CHANGES IN WELLS IN THE CHANDELEUR AND EVANGELINE AQUIFERS, 1977-95 AND 1984-95, AND MEASURED COMPACTION, 1975-95, IN THE HOUSTON-GALVESTON REGION, TEXAS

Revised from 1995, uncorrected

APPROXIMATE WATER-LEVEL CHANGES IN WELLS IN THE CHANDELEUR AND EVANGELINE AQUIFERS, 1977-95 AND 1984-95, AND MEASURED COMPACTION, 1975-95, IN THE HOUSTON-GALVESTON REGION, TEXAS

9

JAMES F. WILLIAMS II AND C.E. BARCLAY, JR.

MARCH 1996

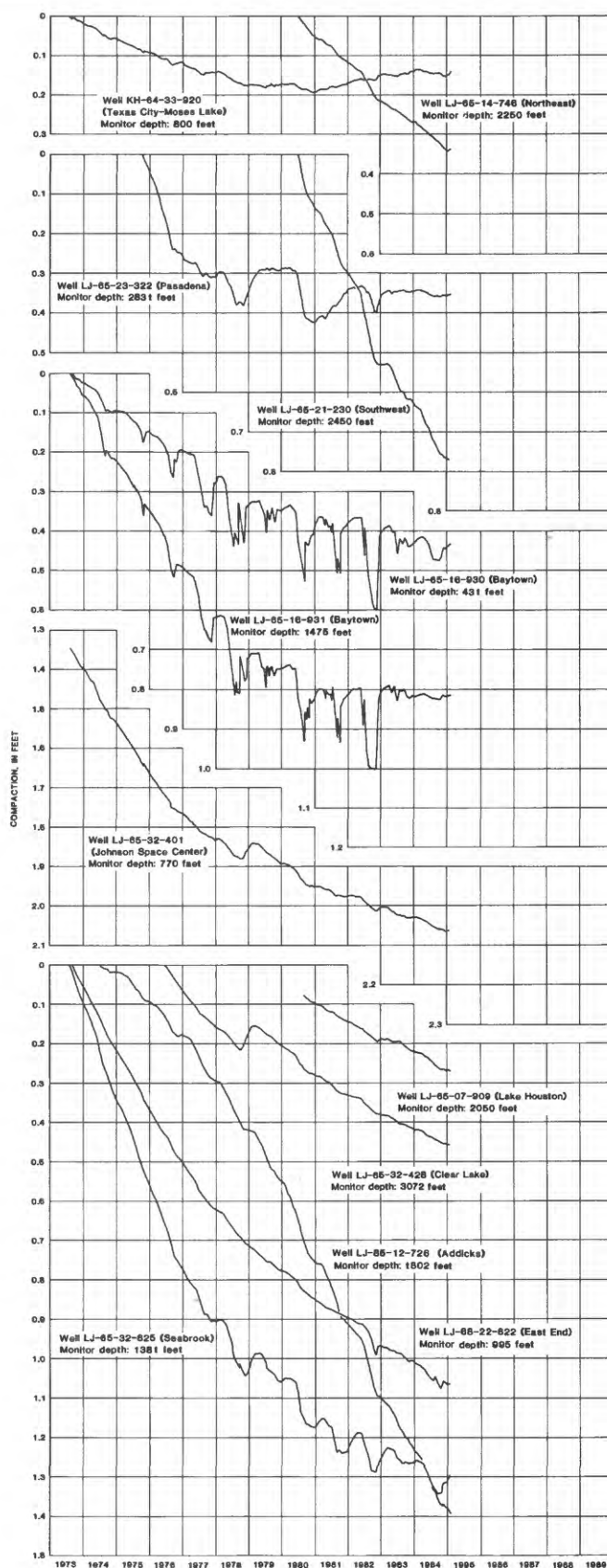


FIGURE 5.-MEASURED COMPACTION, 1973-85

APPROXIMATE WATER-LEVEL CHANGES IN WELLS IN THE CHICOT AND EVANGELINE AQUIFERS, 1977-85
AND 1984-85, AND MEASURED COMPACTION, 1973-85, IN THE HOUSTON-GALVESTON REGION, TEXAS

By

JAMES F. WILLIAMS III AND C. E. RANZAU, JR.

MARCH 1986

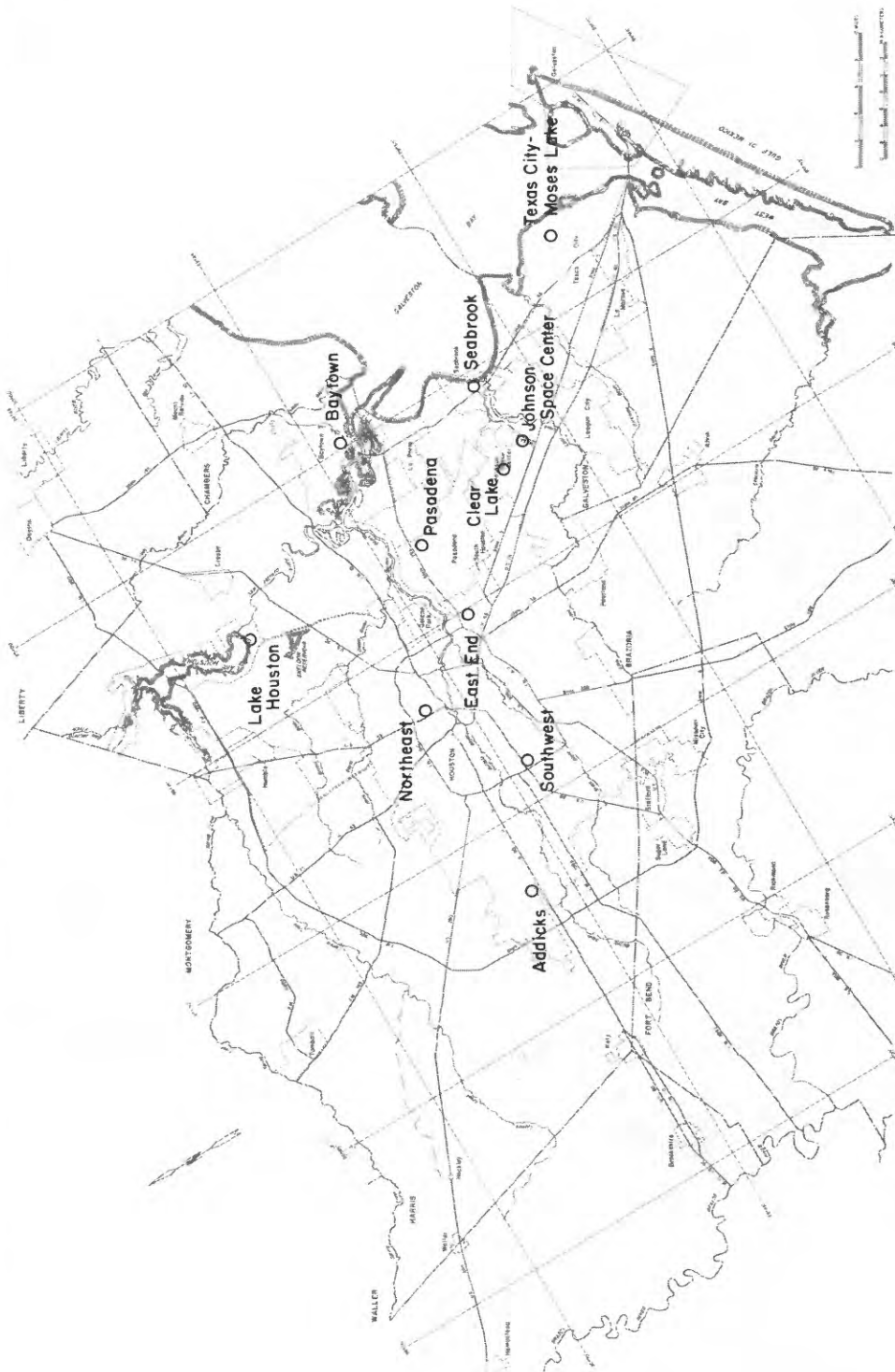


FIGURE 8.-LOCATIONS OF BOREHOLE EXTENSOMETERS

APPROXIMATE WATER-LEVEL CHANGES IN WELLS IN THE CHICOT AND EVANGELINE AQUIFERS, 1977-85
AND 1984-86, AND MEASURED COMPACTION, 1973-86, IN THE HOUSTON-GALVESTON REGION, TEXAS

By
JAMES F. WILLIAMS III AND C.E. RANZAU, JR.

MARCH 1985