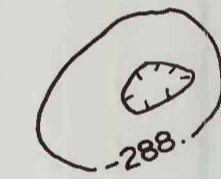




EXPLANATION



Bouguer gravity anomaly contour lines; hachures indicate closed lows. Contour interval 1 mgal; reduction density 2.40 g/cc

- ◆ Gravity station--1984 survey
- Gravity station--1981 survey
- Gravity station from Department of Defense data base

COMPLETE BOUGUER ANOMALY MAP
OF THE LAKE CITY CALDERA AREA



scale 1:48,000

Polyconic projection