DEPARTMENT OF THE INTERIOR
U.S. GEOLOGICAL SURVEY

Prepared in cooperation with the
Marine Sciences Group, Department of Paleontology
UNIVERSITY OF CALIFORNIA, BERKELEY

OPEN FILE REPORT 85-430

Do Not Use For Navigation

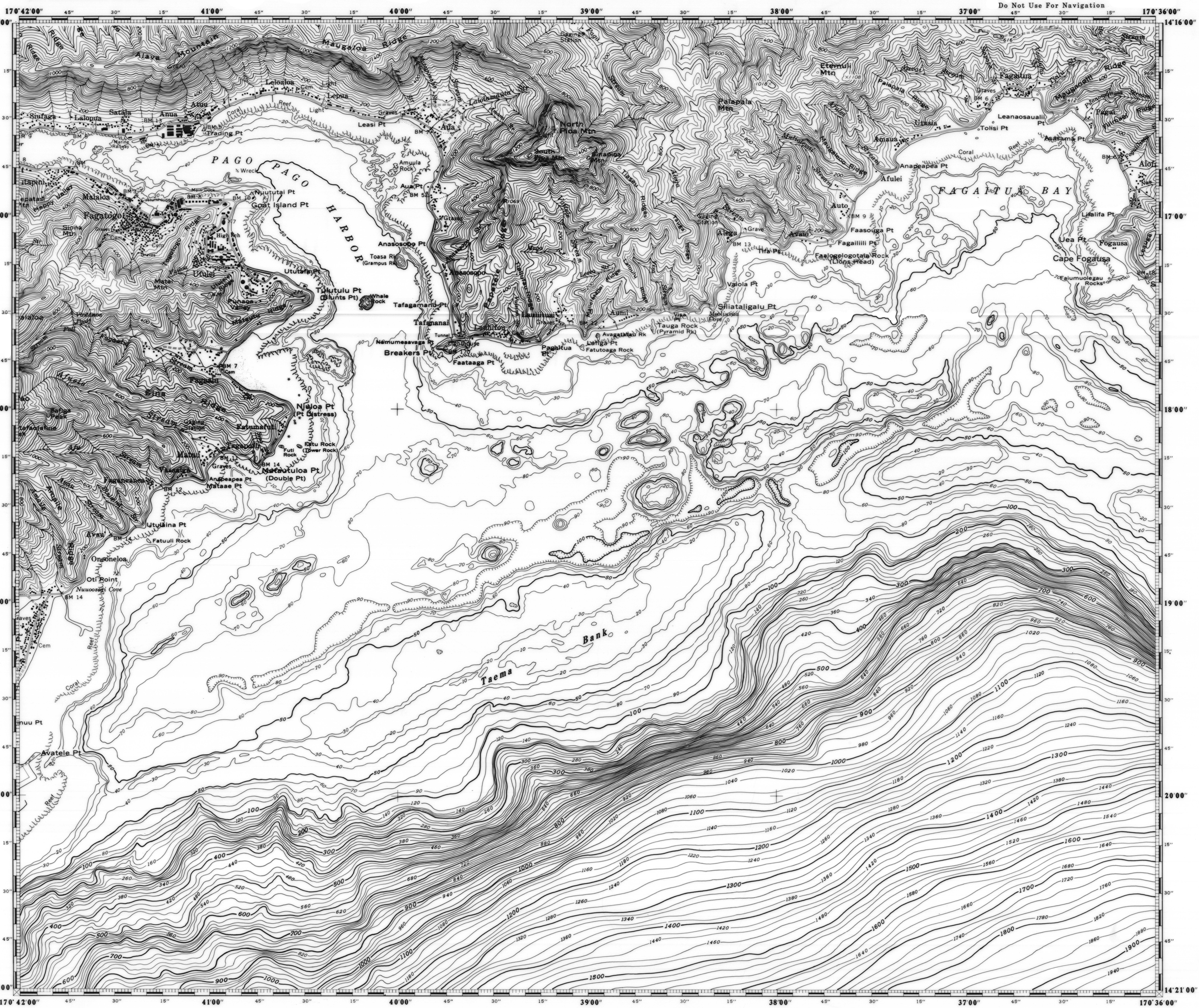


# LOCATION MAPS

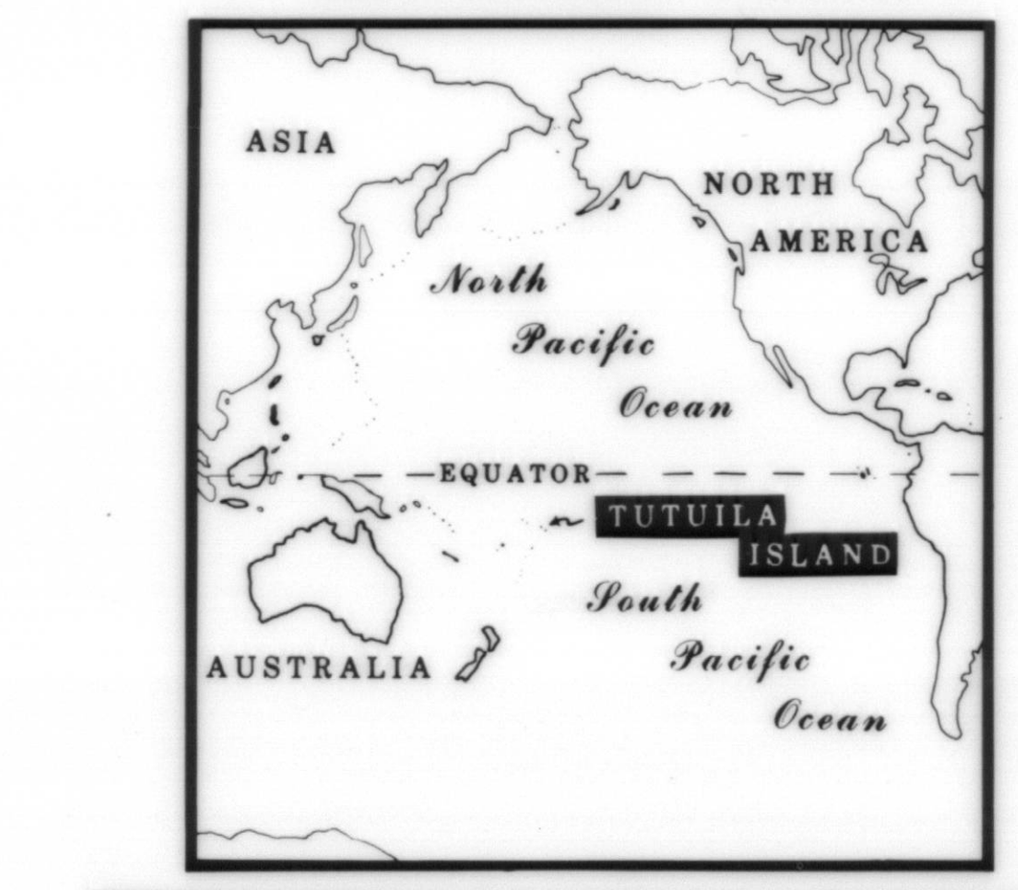


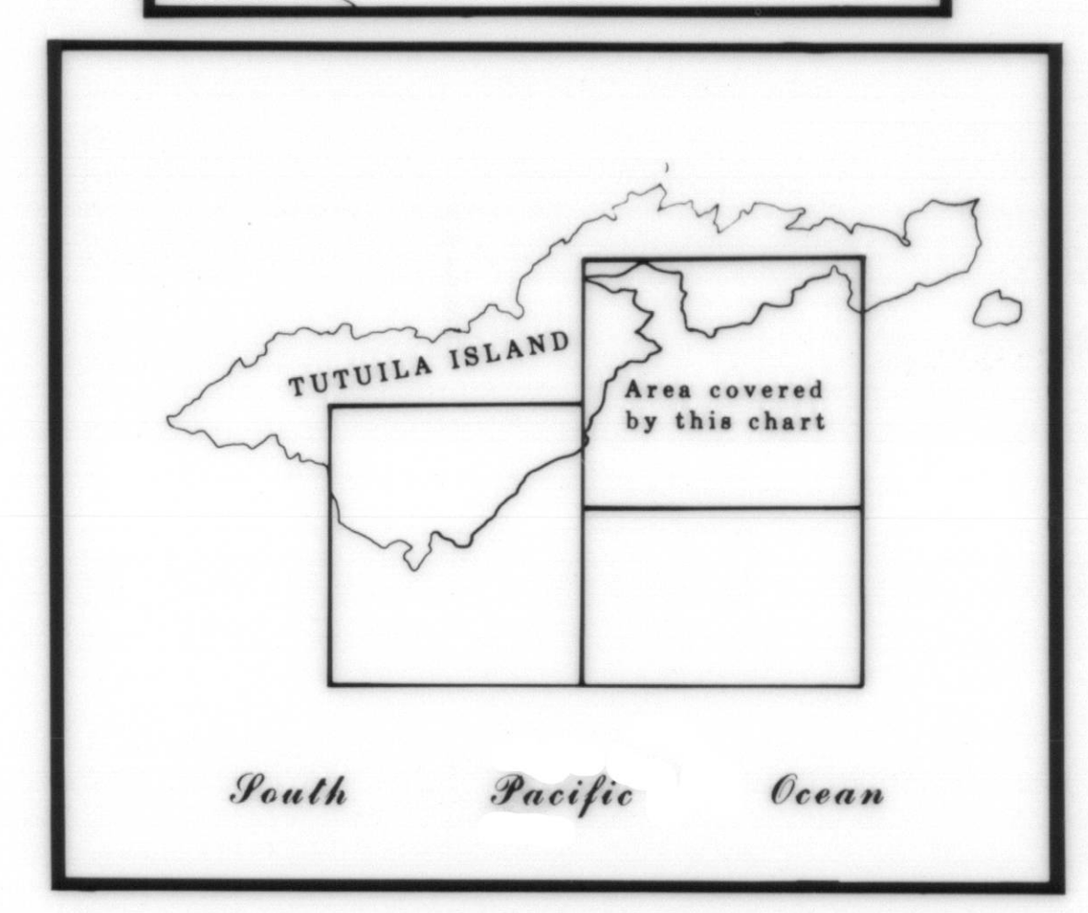


## LEGEND

SCALE

0 250 500 750 1000
METERS

0 500 1000 1500 4500 6000
FEET

MERCATOR PROJECTION

Contour Interval: 10 meters to 100 meters; 20 meters below 100 meters; 40 feet on land

Corrected for sound velocity in sea water

Sources of Data

Land-U.S. Geological Survey
Seafloor-U.S.G.S. Cruise L6-83-SP
National Ocean Survey
U.S. Naval Oceanographic Office

ASSISTED BY

C.J. Pierce, M.Q. Hunt,
M.A. Krup, C.A. Brunner,
K.L. Kinoshita, H. Chezar,
A.T. Dengler, A.R. Tagg,
J.C. Erickson, R.L. Field,
R. Vial, W.C. Steele,
C.H. Degnan.

This report is preliminary and has not been reviewed for conformity with U.S. Geological Survey editorial standards and stratigraphic nomenclature. Any use of trade names is for descriptive purposes only and does not imply endorsement by the USGS.

# MARINE TOPOGRAPHY of OFFSHORE TUTUILA ISLAND

## AMERICAN SAMOA

Prepared By
T. E. Chase, W. R. Normark, P. Wilde, C. E. Gutmacher, B. A. Seekins, K. E. Lund, S. C. Vath

1985

# FIGURE 8