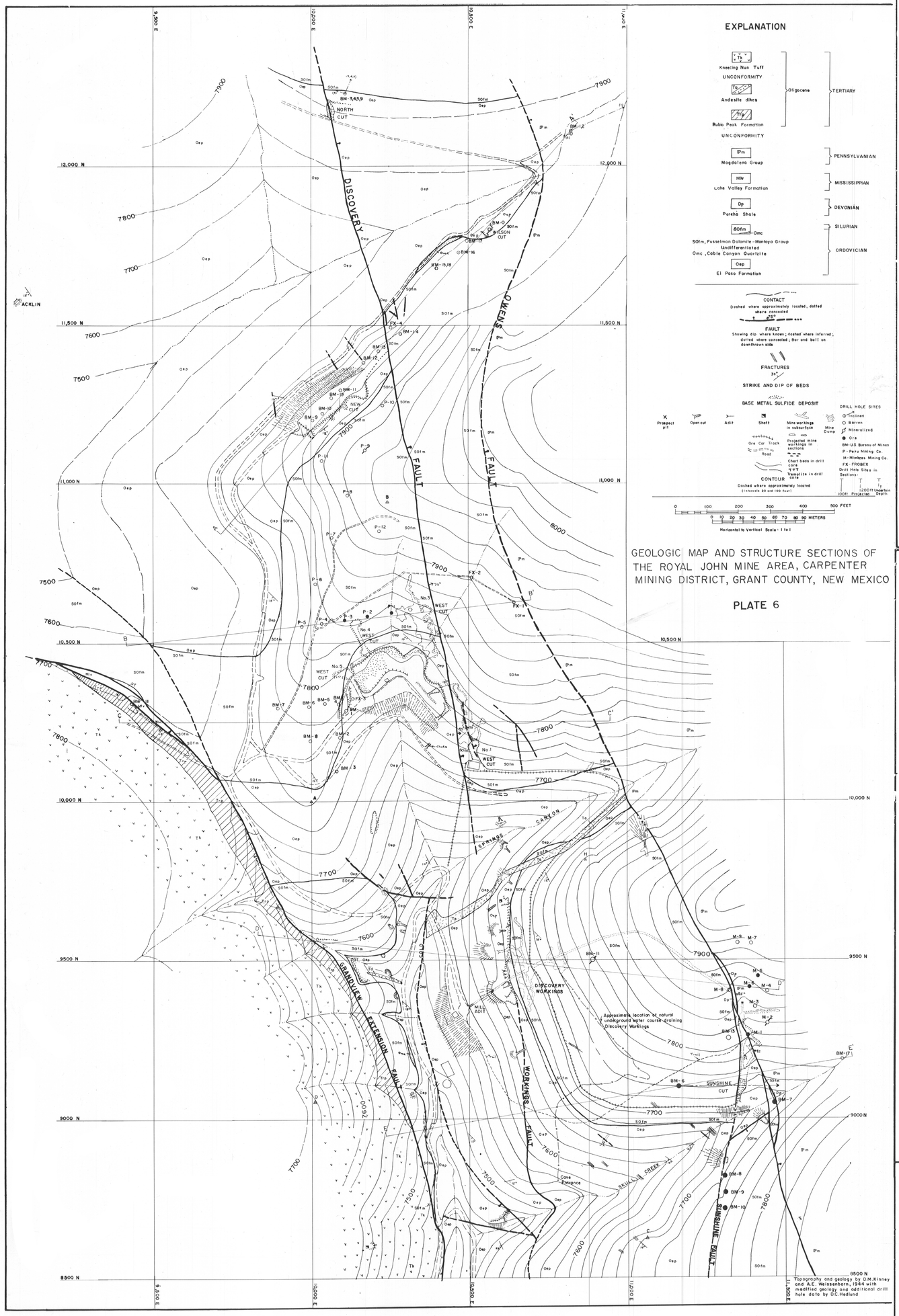

GEOLOGIC MAP AND STRUCTURE SECTIONS OF THE ROYAL JOHN MINE AREA, CARPENTER MINING DISTRICT, GRANT COUNTY, NEW MEXICO

PLATE 6

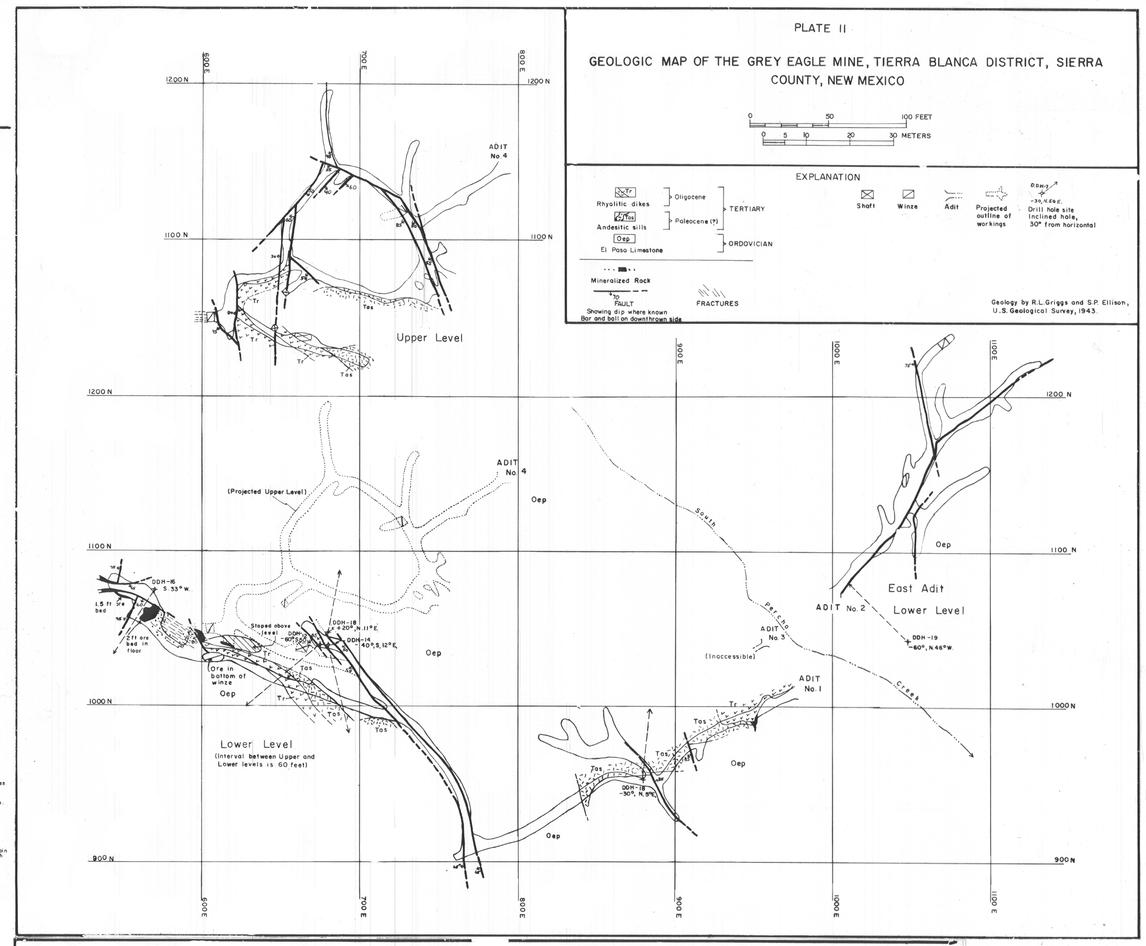

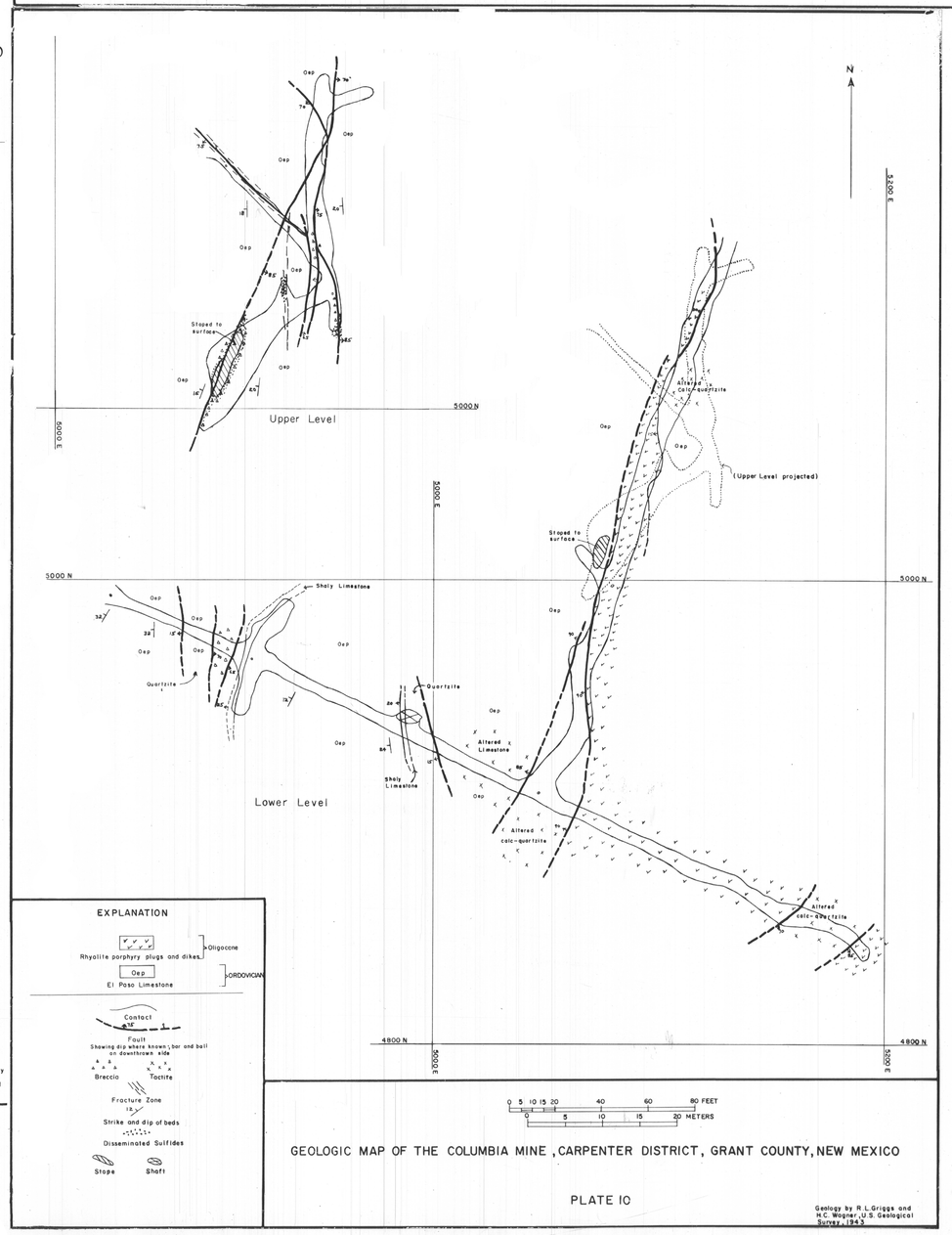

GEOLOGIC MAP OF THE COLUMBIA MINE, CARPENTER DISTRICT, GRANT COUNTY, NEW MEXICO

PLATE 10

Geology by R.L.Griggs and H.C. Wagner, U.S. Geological Survey, 1943

This map is preliminary and has not been reviewed for conformity with U.S. Geological Survey editorial standards and stratigraphic nomenclature.