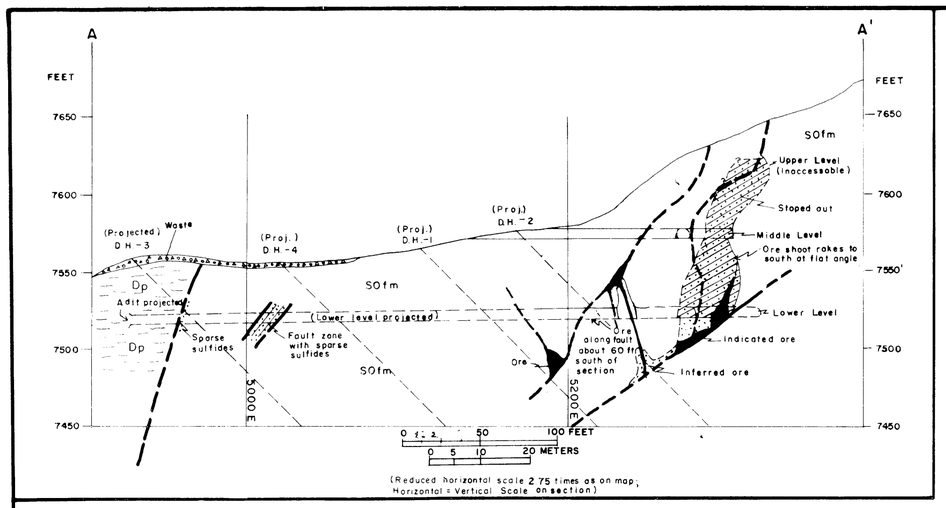

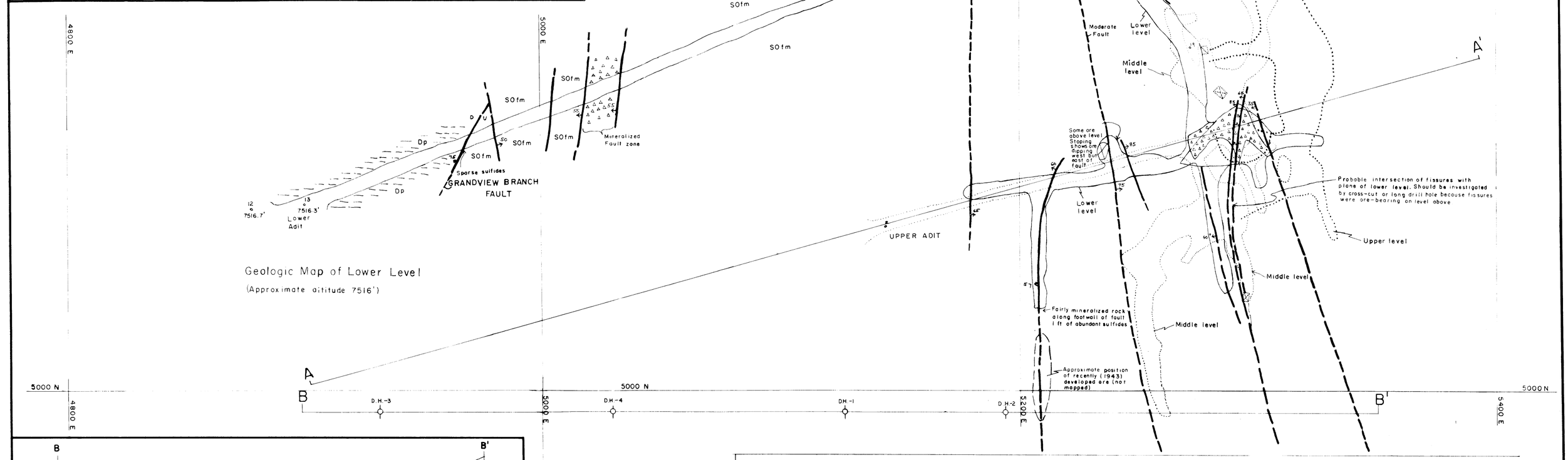

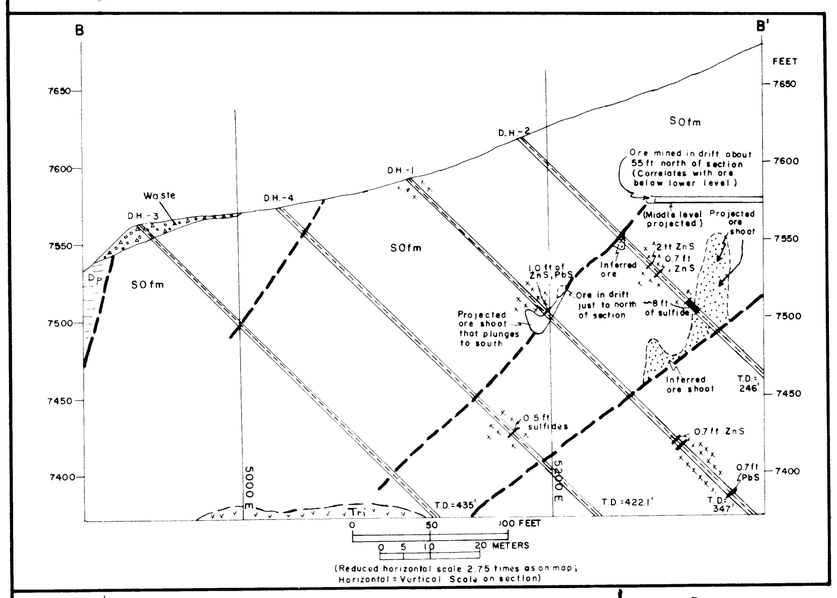

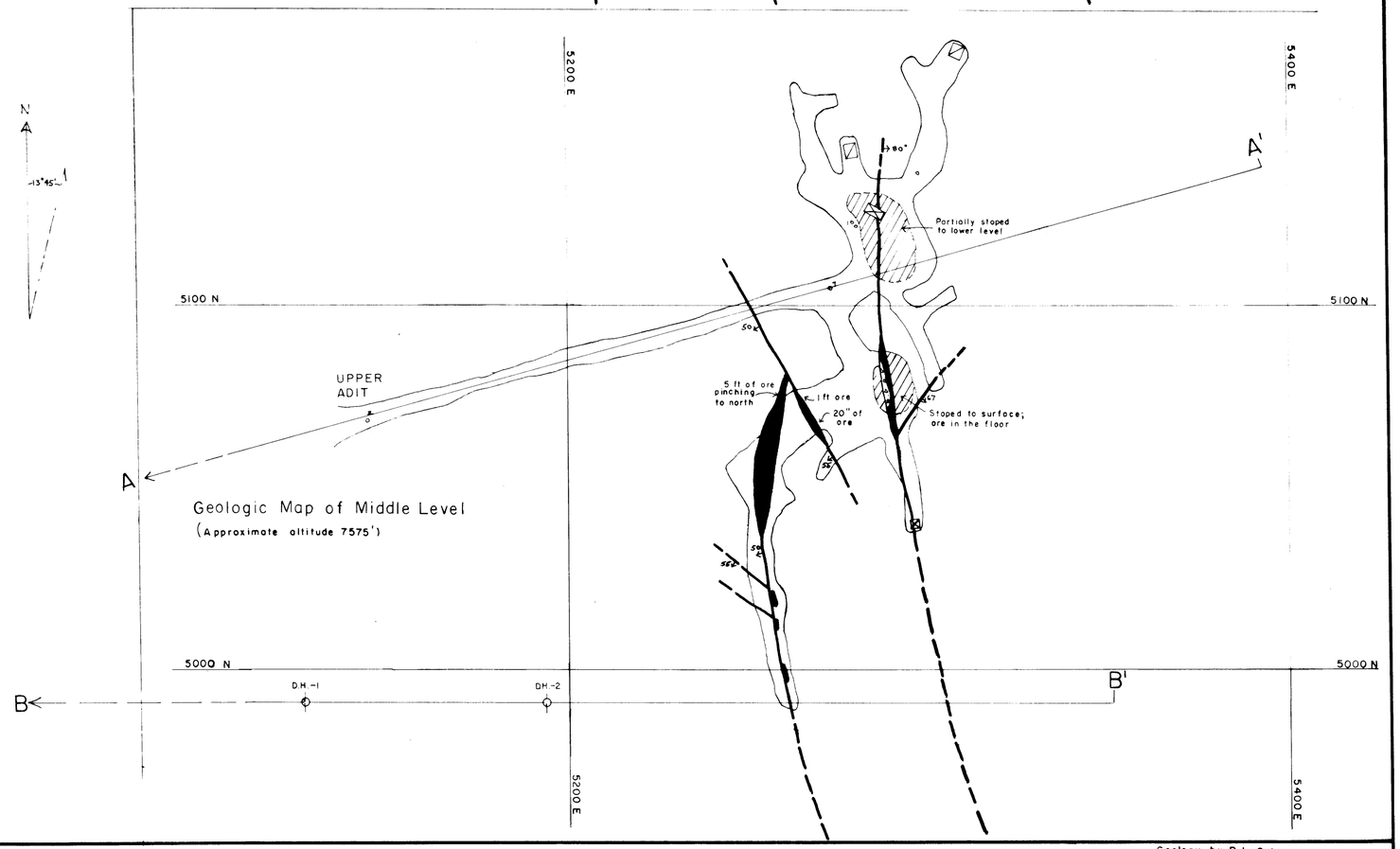

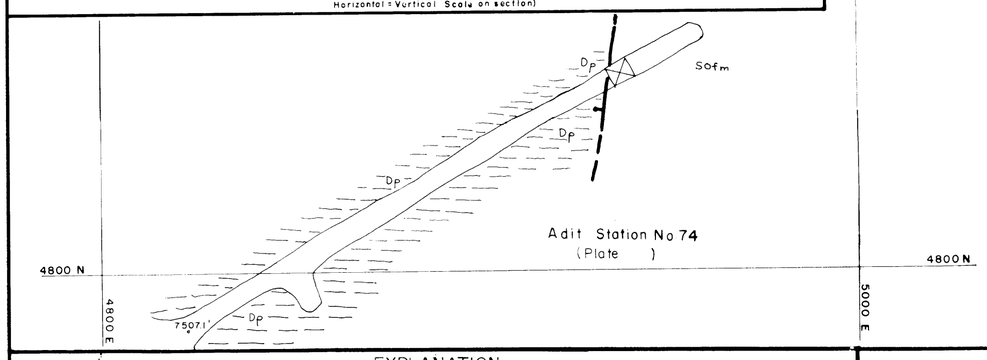

EXPLANATION

- Rhyolite porphyry — Oligocene — TERTIARY
- Dp — Percha Shale — DEVONIAN
- SOfm — Fusselman Dolomite – Montoya Group — SILURIAN–ORDOVICIAN
- Mineralized Rock
- Tactite
- Breccias
- FAULT — Showing dip where known; bar and ball on downthrown side
- Shaft
- Winze
- Adit
- Stope
- Mine waste
- Outline of lower level
- Outline of middle level
- Outline of upper level
- Drill hole site

0 20 40 60 80 FEET
0 5 10 15 20 METERS

Geology by R.L. Griggs and S.P. Ellison, U.S. Geological Survey, 1943

GEOLOGIC MAP AND SECTIONS OF THE GRANDVIEW MINE, CARPENTER DISTRICT, GRANT COUNTY, NEW MEXICO

PLATE 9

This map is preliminary and has not been reviewed for conformity with U.S. Geological Survey editorial standards and stratigraphic nomenclature.