Prepared in cooperation with the
SOUTH FLORIDA WATER MANAGEMENT DISTRICT

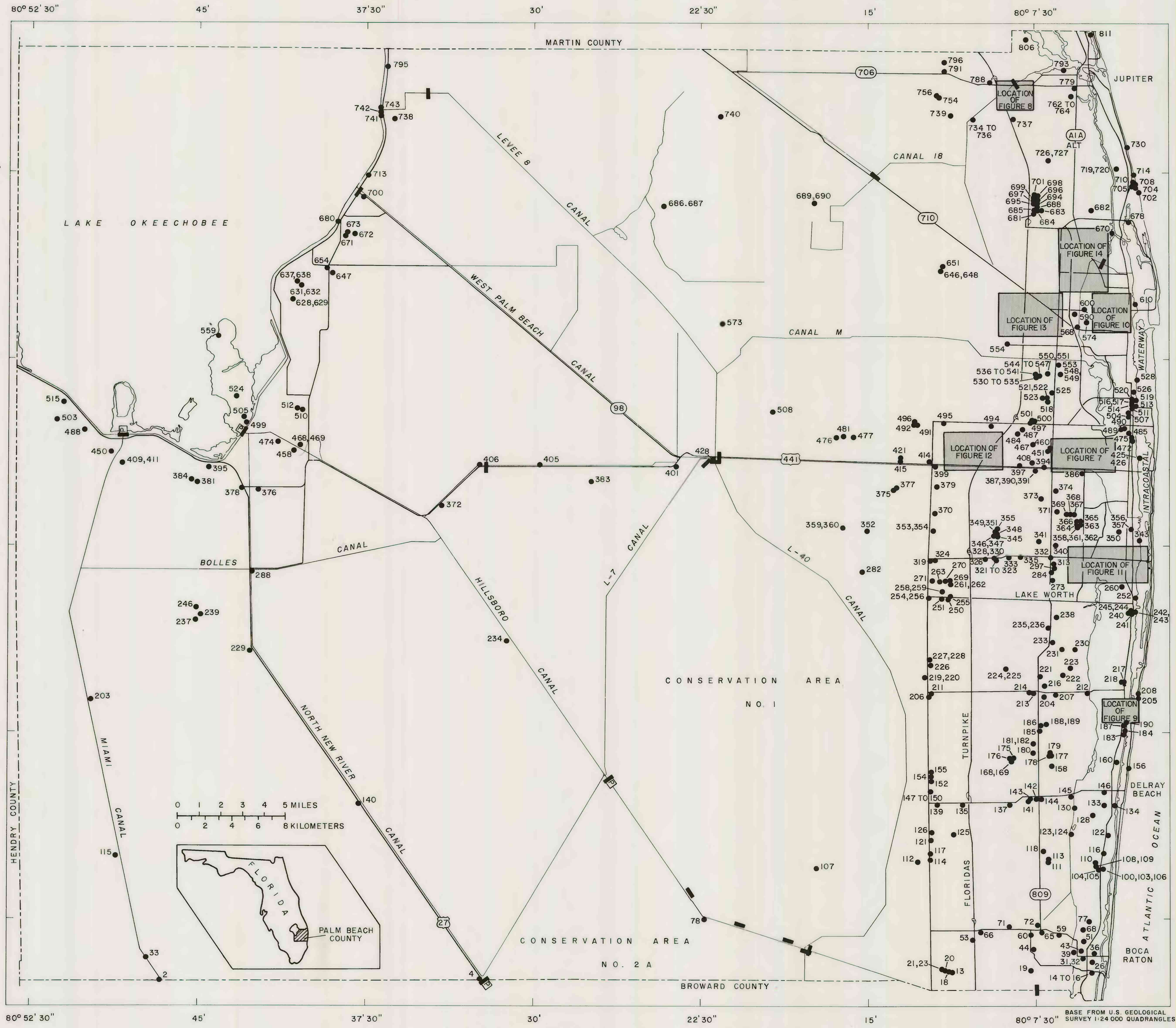

Figure 6.–Location of selected ground-water quality sites in Palm Beach County, Florida.

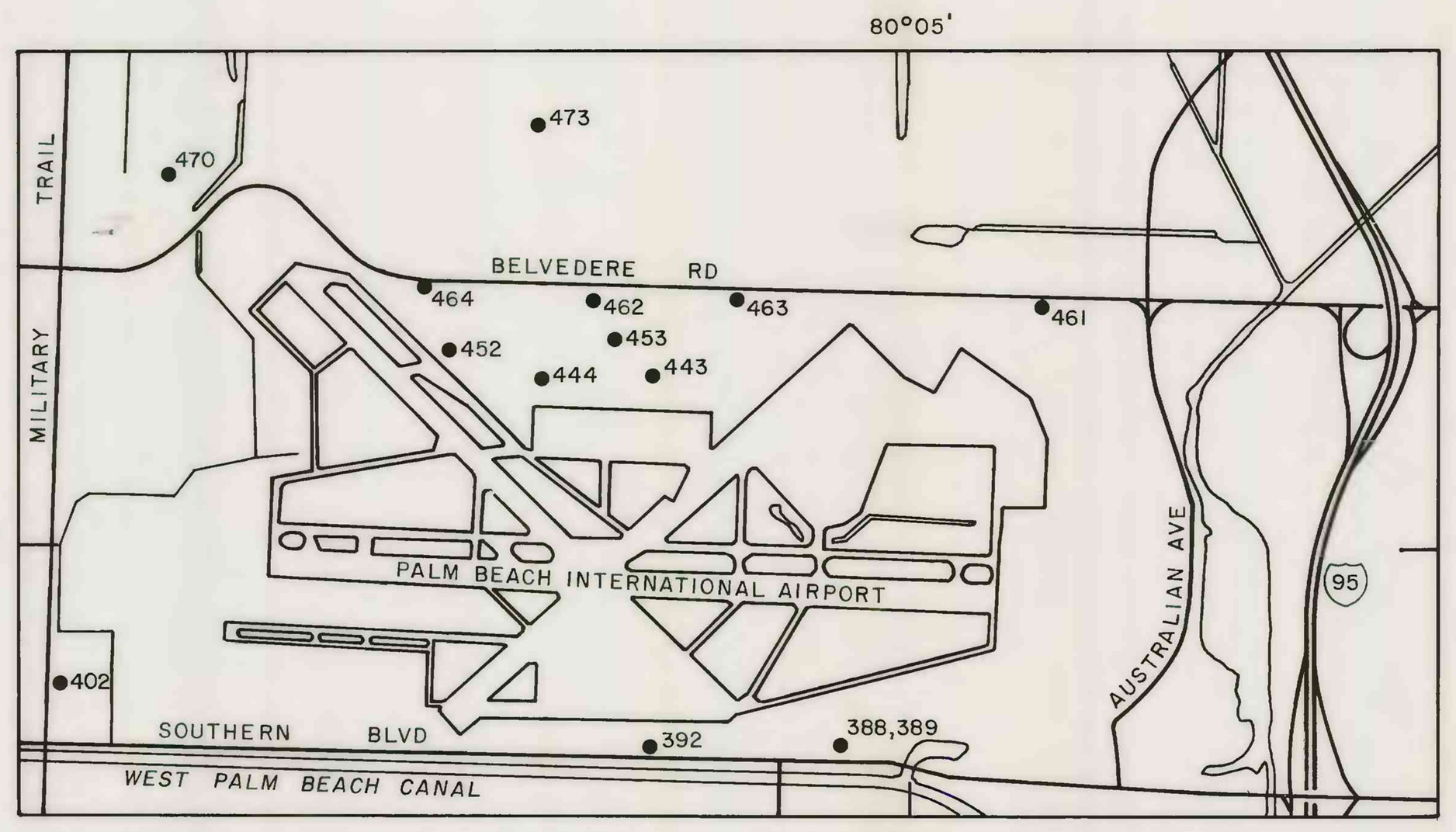

Figure 7.–Detailed view of selected area in figure 6.

EXPLANATION

107● WELL -- location and map number.

▌ SURFACE-WATER CONTROL STRUCTURE.

P SURFACE-WATER CONTROL STRUCTURE--and pump station.

THIS SCALE FOR FIGURES 7,8,9,10,11,12,13 AND 14

0 — 1 MILE

0 — 1 KILOMETER

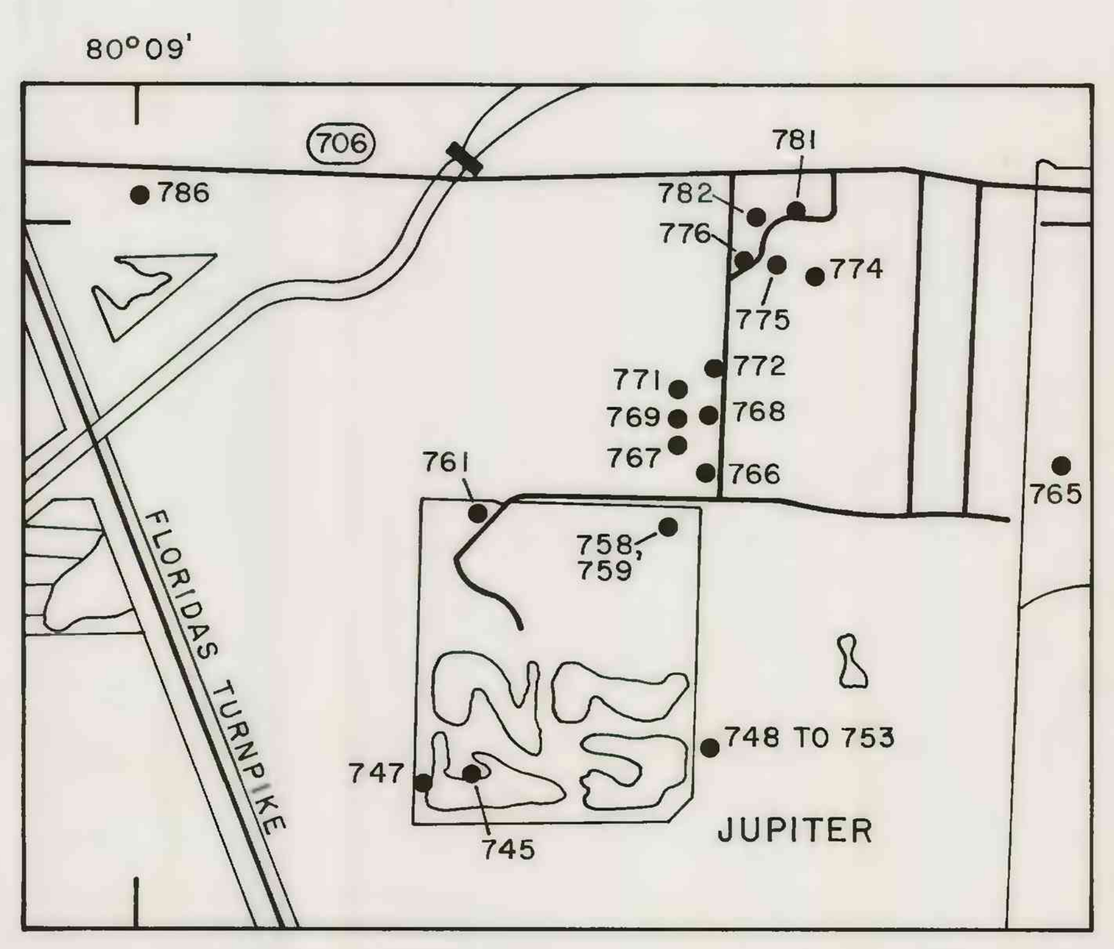

Figure 8.–Detailed view of selected area in figure 6.

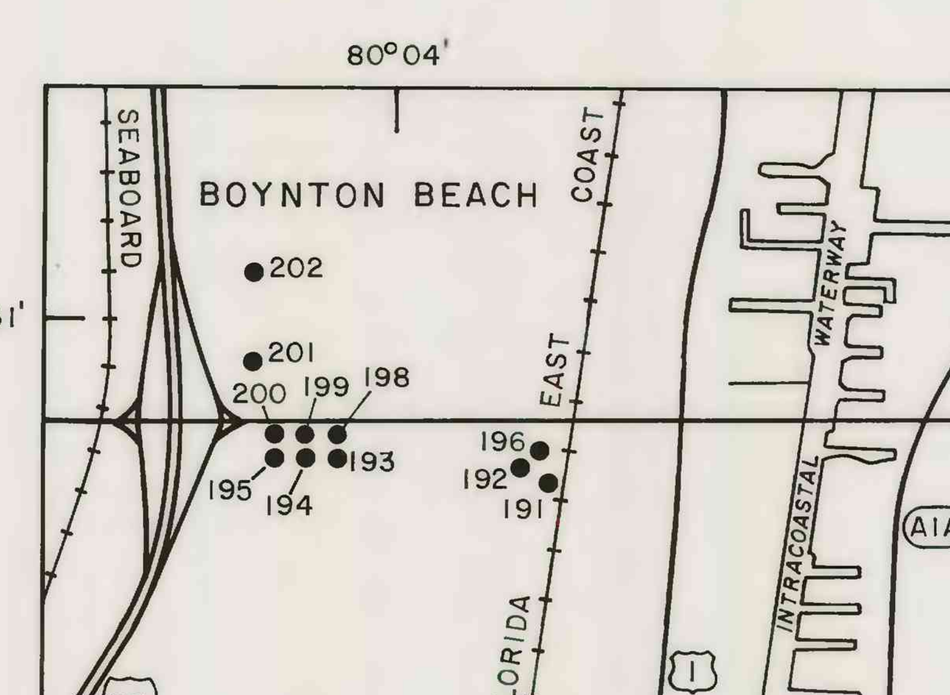

Figure 9.–Detailed view of selected area in figure 6.

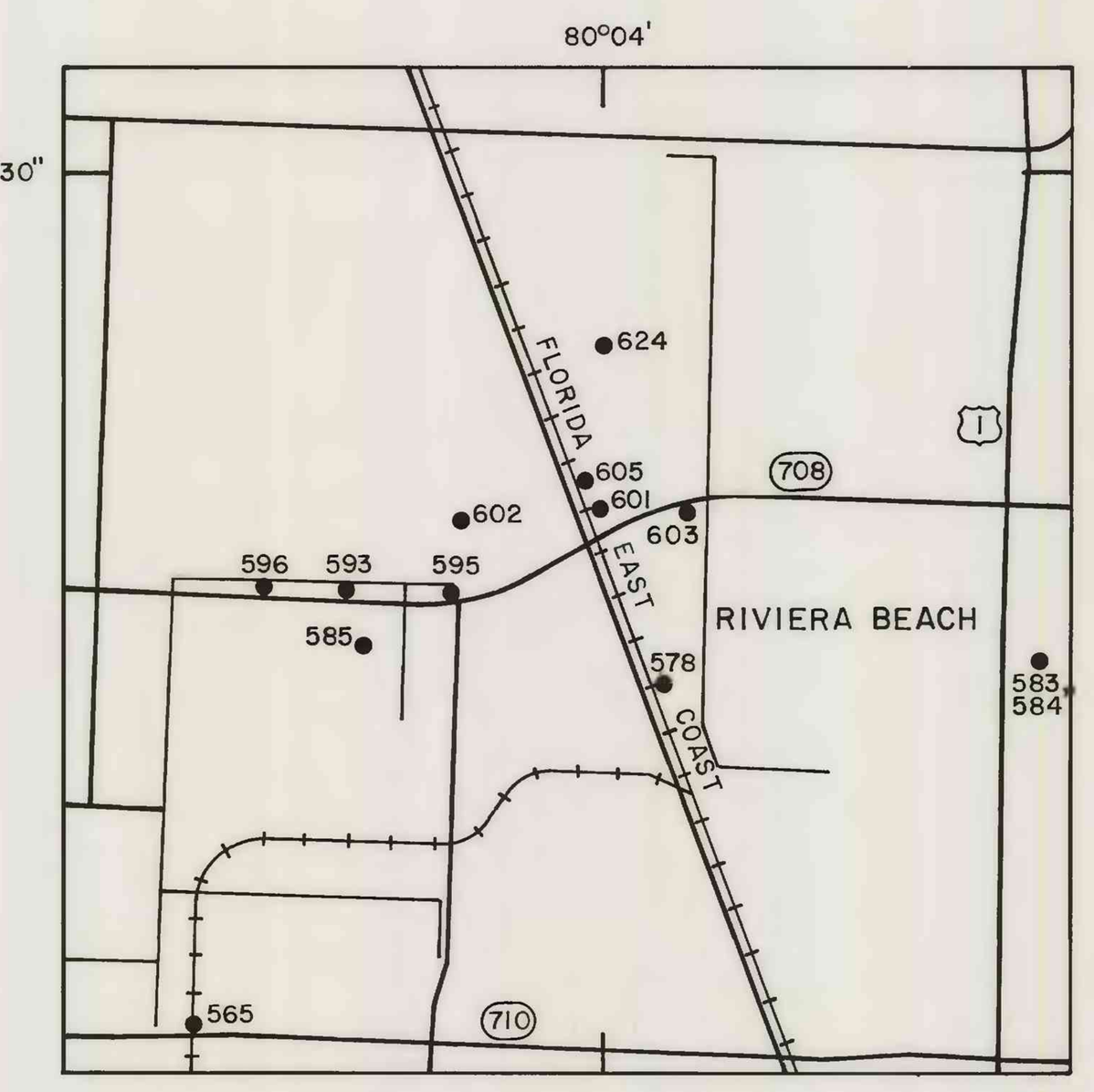

Figure 10.–Detailed view of selected area in figure 6.

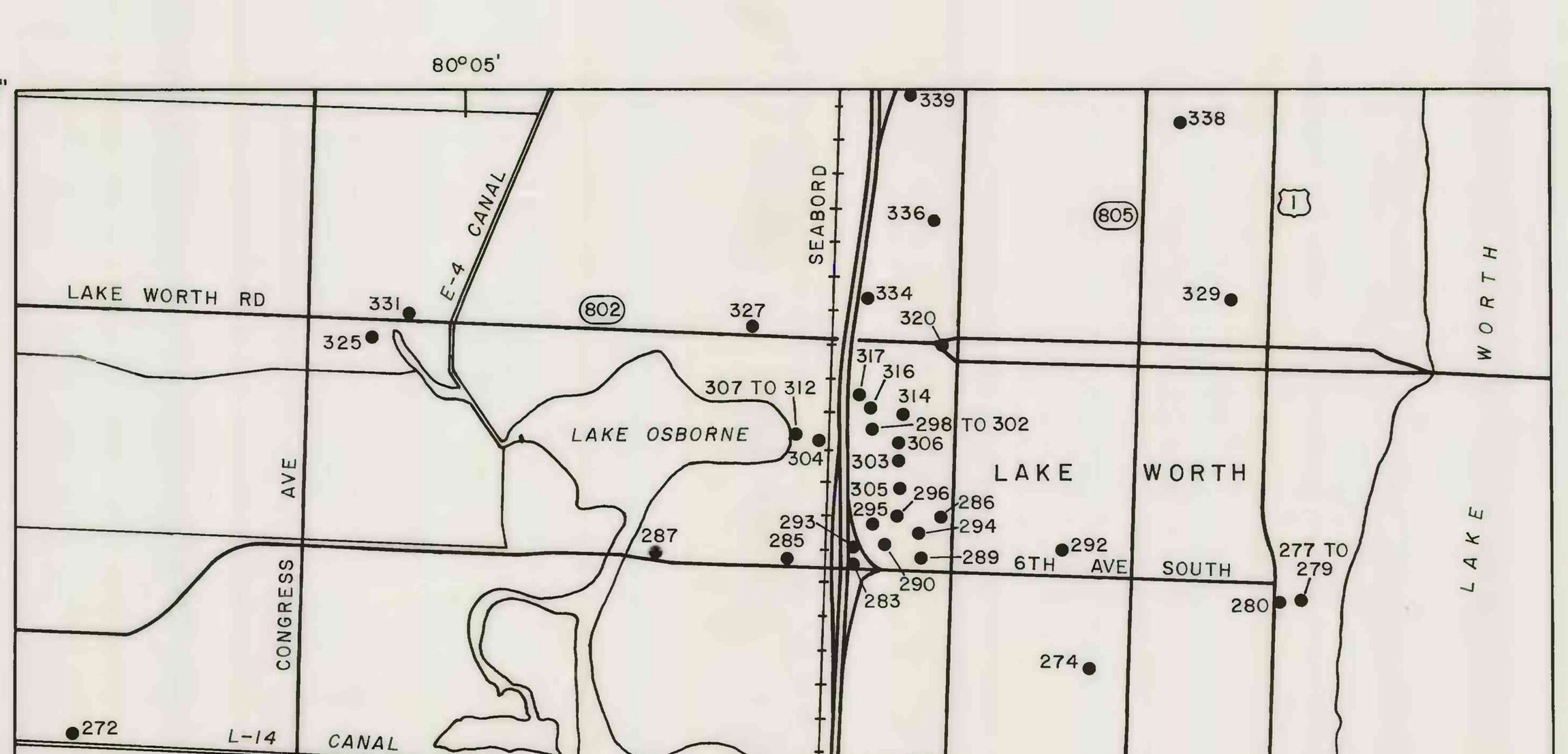

Figure 11.–Detailed view of selected area in figure 6.

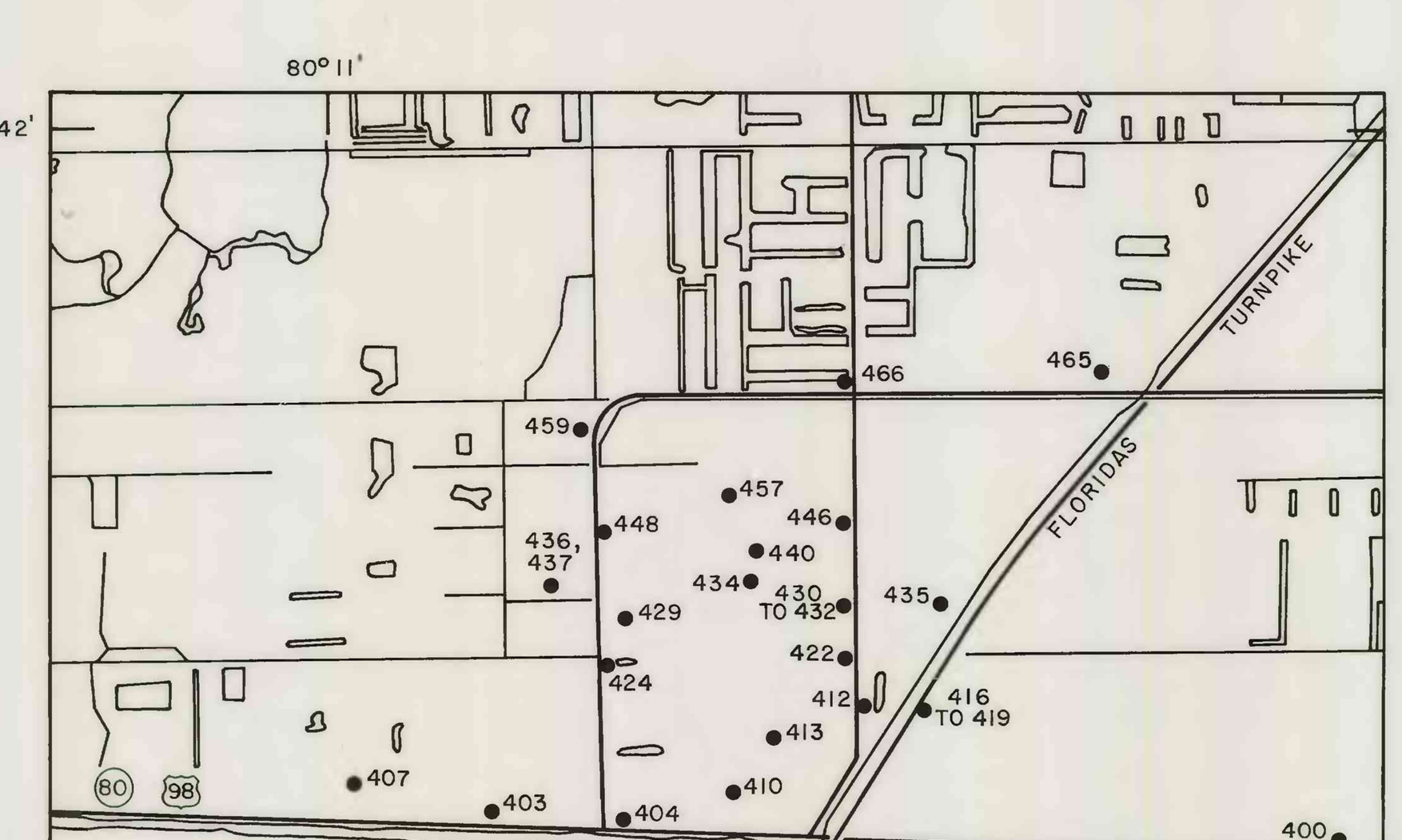

Figure 12.–Detailed view of selected area in figure 6.

Figure 13.–Detailed view of selected area in figure 6.

Figure 14.–Detailed view of selected area in figure 6.

Table 5.–*Index of ground-water quality data for selected wells in Palm Beach County, Florida.*

MAP NUMBER	USGS NUMBER	WELL DEPTH (IN FEET)	CASING DEPTH (IN FEET)	TYPES OF DATA 1/	YEARS SAMPLED	SOURCE OF DATA 2/	REMARKS
2	PB-1420	85	-	IA FH S N	63-64,75	USGS	
4	PB- 841	250	35	IATFHK M	75-76	USGS	
13	PB-1347	115	110	IATFHKS N O	77-80	PBCHD	S PALM BEACH UTILITIES SUPPLY WELL #5
14	PB- 267	60	-	I FHK N	41	USGS	S- 1032-6, BOCA RATON CLUB COMPOSITE
15	PB- 266	40	-	I FHK	41	USGS	S- 1031
16	PB- 268	80	-	I FHK N	41	USGS	S- 1032
18	PB-1346	111	105	IATFHKS N O	77-80	PBCHD	S PALM BEACH UTILITIES SUPPLY WELL #4
19	PB- 808	150	105	IATFHK M PO	75-79	USGS	BOCA RATON SUPPLY WELL #33
20	PB-1345	125	120	IATFHKS N O	77-80	PBCHD	S PALM BEACH UTILITIES SUPPLY WELL #3
21	PB-1343	170	160	IATFHKS N O	77-80	PBCHD	S PALM BEACH UTILITIES SUPPLY WELL #1
23	PB-1344	115	105	IATFHKS N O	77-80	PBCHD	S PALM BEACH UTILITIES SUPPLY WELL #2
26	PB- 487	80	-	IATFHKS N	65	USGS	
31	PB- 369	120	70	IA FHK N	48	USGS	S- 1140
32	PB- 210	104	-	IA FHK N	42,44	USGS	S- 360, BOCA RATON RAW COMPOSITE - ABD
33	PB- 148	32	32	I HK N	41	USGS	G- 265
36	PB- 491	207	202	IAT HKS N	65	USGS	
39	PB- 490	127	122	IAT HKS N	65	USGS	
43	PB- 492	163	161	IAT HKS N	65,76-79	USGS	
44	PB- 484	120	120	IA H S N	64	USGS	
51	PB- 217	202	155	I FHK N	42	USGS	S- 491, BOCA RATON SUPPLY WELL #6
53	PB- 579	106	100	IATFHKS N M	71,75	USGS	
59	PB- 251	150	-	I TFHK N	41	USGS	S- 1016
60	PB-1020	116	109	IATFHK N M O	77-80	USGS	BOCA RATON SUPPLY WELL #27
65	PB- 488	163	158	IAT HK N	65	USGS	
66	PB- 179	7	6	I TFHK N	41	USGS	G- 326
68	PB-1217	113	88	A F KS N M O	80	PBCHD	BOCA RATON SUPPLY WELL #10
71	PB- 247	150	-	I TFHK N	41	USGS	S- 1012
72	PB- 578	125	-	IATFHK N M	71,75	USGS	CROSS STATE LANDFILL
77	PB- 246	20	20	I TFHK N	41	USGS	S- 1011
78	PB- 142	97	92	IATFHK N	42,51-53	USGS	GS- 11, SAMPLED AT 14 AND 50 FT
100	PB- 929	65	-	IATFHKS N O	77-80	PBCHD	HIGHLAND BEACH SUPPLY WELL #1
103	PB- 931	90	70	IATFHKS N O	77-80	PBCHD	HIGHLAND BEACH SUPPLY WELL #3
104	PB-1286	110	85	IATFHKS N O	77-80	PBCHD	HIGHLAND BEACH SUPPLY WELL #4
105	PB-1287	110	85	IATFHKS N O	77-80	PBCHD	HIGHLAND BEACH SUPPLY WELL #5
106	PB- 930	65	-	IATFHKS N O	77-80	PBCHD	HIGHLAND BEACH SUPPLY WELL #2
107	PB- 143	50	50	I TFHK N	42	USGS	GS- 12, SAMPLED AT 30 AND 50 FT
108	PB- 486	40	-	IA FHK N	64	USGS	
109	PB- 486A	40	-	IATFHK N	65	USGS	
110	PB- 489	208	204	IAT HK N	65	USGS	
111	PB-1414	133	125	IA FHKS N O	77-80	PBCHD	PALM BEACH CO SYSTEM 6 WELL #1A
112	PB- 580	105	-	IATFHK N M	71,75	USGS	
113	PB-1415	69	63	IA FHKS N O	77-80	PBCHD	PALM BEACH CO SYSTEM 6 WELL #2
114	PB- 253	84	-	I TFHK N	41	USGS	S- 1018
115	PB- 149	27	27	I HK N	41	USGS	G- 266
116	PB- 269	80	-	I TFHK N	41	USGS	S- 1037
117	PB- 254	53	50	I TFHK N	41	USGS	S- 1019
118	PB- 483	100	100	IAT HK N	64	USGS	
121	PB- 257	89	-	I TFHK N	41	USGS	S- 1022
122	PB- 270	55	-	I FHK N	41	USGS	S- 1038
123	PB- 261	20	-	I TFHK N	41	USGS	S- 1026
124	PB- 260	67	-	I FHK N	41	USGS	S- 1025
125	PB- 581	105	-	IAT HK N M	70	USGS	
126	PB- 256	104	-	I TFHK N	41	USGS	S- 1021
128	PB- 262	20	-	I TFHK N	41	USGS	S- 1027
130	PB- 263	-	-	I FHK N	41	USGS	S- 1028
133		-	-	IATFHK N M	75	USGS	DELRAY BEACH COMPOSITE
134	PB- 298	44	-	I FHK N	41	USGS	S- 1070
135	PB- 278	20	-	I TFHK N	41	USGS	S- 1050
137	PB- 273	35	-	I TFHK N	41	USGS	S- 1041
139	PB- 259	-	-	I FHK N	41	USGS	S- 1024
140	PB- 840	260	84	IATFHK M	75-76	USGS	
141	PB- 582	100	-	IATFHKS N M	71,75	USGS	
142	PB- 272	110	-	I FHK N	41	USGS	S- 1040
143	PB- 275	112	-	I TFHK N	41	USGS	S- 1043
144	PB- 271	111	-	I TFHK N	41	USGS	S- 1039
145	PB- 264	63	-	I TFHK N	41	USGS	S- 1029
146	PB-1406	109	69	IAT HK N	71	USGS	DELRAY BEACH SUPPLY WELL #6N
147	PB- 108	37	12	IATFHK N M	51-59,76	USGS	
148	PB- 108A	90	-	IAT HK N	65	USGS	
149	PB- 108B	95	-	IAT HK N	65	USGS	
150	PB- 108C	115	-	IATFHK	65	USGS	
152	PB- 281	20	-	I TFHK N	41	USGS	S- 1053
154	PB- 279	20	-	I TFHK N	41	USGS	S- 1051
155	PB- 280	20	-	I TFHK N	41	USGS	S- 1052
156	PB- 301	20	-	I TFHK	41	USGS	S- 1072
158	PB- 265	30	-	I TFHK N	41	USGS	S- 1030
160	PB- 297	40	-	I TFHK N	41	USGS	S- 1069
168	PB-1417	150	120	IA FHKS N O	77-80	PBCHD	PALM BEACH CO SYSTEM 3 WELL #2
169	PB-1416	150	120	IA FHKS N O	77-80	PBCHD	PALM BEACH CO SYSTEM 3 WELL #1
175	PB-1418	150	125	IA FHKS N O	77-80	PBCHD	PALM BEACH CO SYSTEM 3 WELL #3
176	PB-1419	150	122	IA FHKS N O	77-80	PBCHD	PALM BEACH CO SYSTEM 3 WELL #4
177	PB- 285	15	-	I TFHK N	41	USGS	S- 1057
178	PB- 282	36	-	I TFHK N	41	USGS	S- 1054
179	PB- 284	38	-	I TFHK N	41	USGS	S- 1056
180	PB- 288	20	-	I TFHK N	41	USGS	S- 1060
181	PB- 286	116	-	I TFHK N	41	USGS	S- 1058
182	PB- 287	40	-	I TFHK N	41	USGS	S- 1059
183	PB- 296	65	-	I FHK N	41	USGS	S- 1068
184	PB- 295	50	-	I FHK N	41	USGS	S- 1067
185	PB- 289	40	-	I FHK N	41	USGS	S- 1061
186	PB- 336A	74	-	I FHK N	41	USGS	S- 1107
187	PB- 343	60	-	I FHK N	41	USGS	S- 1114
188	PB-1284	100	70	IATFHKS N O	77-80	PBCHD	VILLAGE OF GOLF SUPPLY WELL #2
189	PB-1283	100	-	IATFHKS N O	77-80	PBCHD	VILLAGE OF GOLF SUPPLY WELL #1
190	PB- 294	50	-	I FHK N	41	USGS	S- 1066
191	PB-1244	60	49	IA FHKS N O	77-80	PBCHD	BOYNTON BEACH SUPPLY WELL #2
192	PB-1245	62	52	IA FHKS N O	77-80	PBCHD	BOYNTON BEACH SUPPLY WELL #3
193	PB-1250	70	50	IA FHKS N O	77-80	PBCHD	BOYNTON BEACH SUPPLY WELL #8
194	PB-1251	70	50	IA FHKS N O	77-80	PBCHD	BOYNTON BEACH SUPPLY WELL #9
195	PB-1252	105	75	IA FHKS N O	77-80	PBCHD	BOYNTON BEACH SUPPLY WELL #10
196	PB-1243	54	48	IA FHKS N O	77-80	PBCHD	BOYNTON BEACH SUPPLY WELL #1
198	PB-1249	75	54	IA FHKS N O	77-80	PBCHD	BOYNTON BEACH SUPPLY WELL #7
199	PB-1248	76	54	IA FHKS N O	77-80	PBCHD	BOYNTON BEACH SUPPLY WELL #6
200	PB-1253	115	78	IA FHKS N O	77-80	PBCHD	BOYNTON BEACH SUPPLY WELL #11
201	PB-1255	91	70	IA FHKS N O	77-80	PBCHD	BOYNTON BEACH SUPPLY WELL #13
202	PB-1256	113	81	IA FHKS N O	77-80	PBCHD	BOYNTON BEACH SUPPLY WELL #14
203	PB- 150	41	41	I HKS N	41	USGS	G- 267, SAMPLED AT VARIOUS DEPTHS
204	PB- 290	25	-	I TFHK N	41	USGS	S- 1062
205	PB- 352	20	-	I TFHK N	41	USGS	S- 1123
206	PB- 586	96	-	IATFHK N M	71,75	USGS	
207	PB- 335	68	-	I FHK N	41	USGS	S- 1106
208	PB- 351	20	-	I TFHK N	41	USGS	S- 1122
211	PB- 337	90	-	I FHK N	41	USGS	S- 1108
212	PB- 334	82	-	I FHK N	41	USGS	S- 1105
213	PB- 293	25	-	I TFHK N	41	USGS	S- 1065
214	PB- 292	10	-	I TFHK N	41	USGS	S- 1064
216	PB- 291	100	-	I TFHK N	41	USGS	S- 1063
217	PB-1247	81	62	IA FHKS N O	77-80	PBCHD	BOYNTON BEACH SUPPLY WELL #5
218	PB-1246	80	64	IA FHKS N O	77-80	PBCHD	BOYNTON BEACH SUPPLY WELL #4
219	PB- 329	80	-	I TFHK N	41	USGS	S- 1100
220	PB- 330	20	-	I TFHK N	41	USGS	S- 1101
221	PB- 583	100	-	IATFHK N M	71,75	USGS	
222	PB- 338	79	-	I TFHK N	41	USGS	S- 1109
223	PB- 339	35	-	I TFHK N	41	USGS	S- 1110
224	PB-1412	-	-	IA FHKS N O	77-80	PBCHD	PALM BEACH CO SYSTEM 5 WELL #1
225	PB-1413	-	-	IA FHKS N O	77-80	PBCHD	PALM BEACH CO SYSTEM 5 WELL #2
226	PB- 331	80	-	I TFHK N	41	USGS	S- 1102
227	PB- 332	97	-	I FHK N	41	USGS	S- 1103
228	PB- 333	15	-	I FHK N	41	USGS	S- 1104
229	PB- 137	50	47	I TFHK N	42	USGS	GS- 2, SAMPLED AT 17,30 AND 50 FT
230	PB- 342	75	-	I TFHK N	41	USGS	S- 1113
231	PB- 341	81	-	I FHK N	41	USGS	S- 1112
233	PB- 306	75	-	I TFHK N	41	USGS	S- 1077
234	PB- 139	55	49	I TFHK N	42	USGS	GS- 6, SAMPLED AT 14 AND 55 FT
235	PB- 308	15	-	I TFHK N	41	USGS	S- 1079
236	PB- 307	25	-	I TFHK N	41	USGS	S- 1078
237	PB- 136	125	115	IATFHK N M	40,52,61,76	USGS	SCREENED 15-35FT,115-125FT, SUGAR MILL
238	PB- 305	58	-	I TFHK N	41	USGS	S- 1076
239	PB- 95	35	29	IAT HK N	45	USGS	SAMPLED AT 15 AND 32 FT
240	PB-1311	80	50	IATFHKS N O	77-80	PBCHD	LANTANA SUPPLY WELL #4
241	PB-1310	80	50	IATFHKS N O	77-80	PBCHD	LANTANA SUPPLY WELL #3
242	PB- 846	160	91	IATFHK M	75	USGS	
243	PB- 834B	201	185	IATFHK M	75	USGS	
244	PB-1308	64	26	IATFHKS N O	77-80	PBCHD	LANTANA SUPPLY WELL #1
245	PB-1309	65	20	IATFHKS N O	77-80	PBCHD	LANTANA SUPPLY WELL #2
246	PB- 111	42	32	IA FHK N	48-52	USGS	
250	PB- 303	11	-	I TFHK N	41	USGS	S- 1074
251	PB- 304	18	-	I TFHK N	41	USGS	S- 1075
252	PB- 693	275	166	IAT HK M	76	USGS	
254	PB- 302	7	-	I FHK N	41	USGS	S- 1073
255	PB-1009	16	11	IAT HK NCMBPO	77-80	USGS	LANTANA LANDFILL MONITORING NETWORK
256	PB- 587	45	-	IAT HKS N M	71	USGS	
258	PB-1122	55	55	IAT H	80	USGS	LANTANA LANDFILL MONITORING NETWORK
259	PB-1123	25	25	IAT HK N	80	USGS	LANTANA LANDFILL MONITORING NETWORK
260	PB-1003	21	-	IATFHK M	77-78	USGS	
261	PB-1110	55	55	IAT HK N	80	USGS	LANTANA LANDFILL MONITORING NETWORK
262	PB- 893	105	102	IAT HK N M	77	USGS	LANTANA LANDFILL MONITORING NETWORK
263	PB- 936	15	10	IATFHKS NCMBPO	77-80	USGS	LANTANA LANDFILL MONITORING NETWORK
264	PB- 913	24	21	IATFHK M	77-78	USGS	
265	PB-1365	117	95	IA FHKS N O	77-80	PBCHD	ATLANTIS UTILITY SUPPLY WELL #5
266	PB-1364	-	-	IA FHKS N O	77-80	PBCHD	ATLANTIS UTILITY SUPPLY WELL #4
267	PB-1362	-	-	IATFHKS N O	77-80	PBCHD	ATLANTIS UTILITY SUPPLY WELL #2
268	PB-1363	-	-	IA FHKS N O	77-80	PBCHD	ATLANTIS UTILITY SUPPLY WELL #3
269	PB- 934	15	10	IAT HKS NCMBPO	77-80	USGS	LANTANA LANDFILL MONITORING NETWORK
270	PB- 935	48	43	IATFHKS NCMBPO	77-80	USGS	LANTANA LANDFILL MONITORING NETWORK
271	PB- 322	35	-	I TFHK N	41	USGS	S- 1093
272	PB- 344	32	-	I FHK N	41	USGS	S- 1115
273	PB- 309	75	-	I FHK N	41	USGS	S- 1080
274	PB- 914	24	21	IATFHK M	77-78	USGS	
277	PB- 694	249	166	IATFHKS M	77-78	USGS	
278	PB- 889	200	196	IAT HK M	76	USGS	
279	PB- 888	26	20	IAT HK M	77	USGS	
280	PB- 949	196	191	IATFHK M	77-78	USGS	
282	PB- 436A	28	-	I TFHK N	62,65	USGS	
283	PB-1002	20	-	IATFHK M	77-78	USGS	
284	PB- 584	111	-	IATFHKS NCM	70,75	USGS	
285	PB- 910	24	21	IATFHK M	77-78	USGS	
286	PB- 600	345	336	IAT HKS N M	71	USGS	
287	PB-1001	21	-	IATFHK M	77-78	USGS	
288	PB-1422	22	-	I HKS N	41	USGS	
289	PB-1305	250	-	IA FHKS N O	77-80	PBCHD	LAKE WORTH UTILITY SUPPLY WELL #14
290	PB-1296	110	-	IA FHKS N O	77-80	PBCHD	LAKE WORTH UTILITY SUPPLY WELL #4
292	PB- 916	24	21	IAT HK M	77-78	USGS	
293	PB-1298	150	-	IA FHKS N O	77-80	PBCHD	LAKE WORTH UTILITY SUPPLY WELL #7
294	PB-1294	200	-	IA FHKS N O	77-80	PBCHD	LAKE WORTH UTILITY SUPPLY WELL #2
295	PB-1297	108	-	IA FHKS N O	77-80	PBCHD	LAKE WORTH UTILITY SUPPLY WELL #5
296	PB-1295	116	-	IA FHKS N O	77-80	PBCHD	LAKE WORTH UTILITY SUPPLY WELL #3
297	PB- 311	100	-	I FHK N	41	USGS	S- 1082
298	PB- 92	193	193	IA FHK N	45	USGS	
299	PB- 209	135	135	IA FHK N	28,41	USGS	S- 359, LAKE WORTH COMPOSITE SUPPLY
300	PB- 209A	135	135	I FHK	43	USGS	S- 359A, LAKE WORTH WELL #1 - ABD
301	PB- 209B	135	135	I FHK	43	USGS	S- 359B, LAKE WORTH WELL #2 - ABD
302	PB- 209C	135	135	IA FHK N	43,48	USGS	S- 359C, LAKE WORTH WELL #3 - ABD
303	PB- 909	34	31	IATFHK M	77-78	USGS	
304	PB-1303	100	-	IA FHKS N O	77-80	PBCHD	LAKE WORTH UTILITY SUPPLY WELL #12
305	PB-1299	118	-	IA FHKS N O	77-80	PBCHD	LAKE WORTH UTILITY SUPPLY WELL #8
306	PB-1304	140	-	IA FHKS N O	77-80	PBCHD	LAKE WORTH UTILITY SUPPLY WELL #13
307	PB- 882	88	84	IATFHK M	77-78	USGS	
308	PB- 883	25	21	IATFHK M	77-78	USGS	
309	PB- 884	88	84	IATFHK M	77-78	USGS	
310	PB- 885	26	20	IATFHK M	77-78	USGS	
311	PB- 886	88	84	IATFHK M	77-78	USGS	
312	PB- 887	26	20	IATFHK M	77-78	USGS	
313	PB- 310	50	-	I FHK N	41	USGS	S- 1081
314	PB-1300	105	-	IA FHKS N O	78-80	PBCHD	LAKE WORTH UTILITY SUPPLY WELL #9
316	PB-1301	90	-	IA FHKS N O	77-80	PBCHD	LAKE WORTH UTILITY SUPPLY WELL #10
317	PB-1302	102	-	IA FHKS N O	77-80	PBCHD	LAKE WORTH UTILITY SUPPLY WELL #11
319	PB- 107	32	8	IATFHK N	51-55	USGS	
320	PB- 906	35	32	IATFHK M	77-78	USGS	
321	PB-1333	125	-	IATFHKS N O	77-80	PBCHD	PIKE UTILITIES SUPPLY WELL #2
322	PB-1334	125	-	IATFHKS N O	77-80	PBCHD	PIKE UTILITIES SUPPLY WELL #3
323	PB-1335	100	-	IATFHKS N O	78-80	PBCHD	PIKE UTILITIES SUPPLY WELL #4
324	PB- 321	21	-	I TFHK N	41	USGS	S- 1092
325	PB- 317	36	-	I FHK N	41	USGS	S- 1088
326	PB- 585	95	-	IATFHK N M	70,75	USGS	
327	PB- 908	24	21	IATFHK M	77-78	USGS	
328	PB- 315	30	-	I TFHK N	41	USGS	S- 1086
329	PB-1004	20	-	IATFHK M	77-78	USGS	
330	PB- 316	30	-	I TFHK N	41	USGS	S- 1087
331	PB- 319	204	-	I FHK N	41	USGS	S- 1090
332	PB- 312	43	40	I TFHK N	41	USGS	S- 1083
333	PB- 314	40	-	I TFHK N	41	USGS	S- 1085
334	PB- 950	267	130	IAT HK M	77	USGS	
335	PB- 313	30	-	I TFHK N	41	USGS	S- 1084
336	PB- 907	24	21	IATFHK M	77-78	USGS	
338	PB-1005	23	-	IA FHK M	77	USGS	
339	PB- 93	95	95	IATFHK N	45	USGS	SAMPLED AT VARIOUS DEPTHS
340	PB- 328	49	-	I FHK N	41	USGS	S- 1099
341	PB- 320	60	-	I FHK N	41	USGS	S- 1091
343	PB- 695	181	171	IAT HK M	76-77	USGS	
345	PB-1411	120	-	IA FHKS N O	77-80	PBCHD	PALM BEACH CO SYSTEM 2 WELL #7
346	PB-1407	110	86	IA FHKS N O	77-80	PBCHD	PALM BEACH CO SYSTEM 2 WELL #2
347	PB- 657A	120	-	IA FHKS N O	77-80	PBCHD	PALM BEACH CO SYSTEM 2 WELL #1
348	PB-1408	110	83	IA FHKS N O	77-80	PBCHD	PALM BEACH CO SYSTEM 2 WELL #3
349	PB- 656	103	80	IA FHKS N O	77-80	PBCHD	PALM BEACH CO SYSTEM 2 WELL #4
350	PB- 94	91	91	IATFHK N	45	USGS	
351	PB-1409	118	85	IA FHKS N O	77-80	PBCHD	PALM BEACH CO SYSTEM 2 WELL #5
352	PB- 436	12	12	IA FHK N	59	USGS	
353	PB- 323	30	-	I TFHK N	41	USGS	S- 1094
354	PB- 324	35	-	I TFHK N	41	USGS	S- 1095
355	PB-1410	120	87	IA FHKS N O	77-80	PBCHD	PALM BEACH CO SYSTEM 2 WELL #6
356	PB- 373	58	-	I TFHK N	41-43	USGS	S- 1144, SOUTHEAST ICE CO WELL #1
357	PB- 374	71	61	I FHK M	29,43	USGS	S- 1145, SOUTHEAST ICE CO WELL #2
358	PB-1325	150	-	IATFHKS N O	77-80	PBCHD	PALM SPRINGS SUPPLY WELL #4
359	PB- 750	83	80	IATFHK M	77-78	USGS	
360	PB- 751	25	20	I TFHK M	75-77	USGS	
361	PB-1323	150	-	IATFHKS N O	77-80	PBCHD	PALM SPRINGS SUPPLY WELL #1
362	PB-1324	200	-	IATFHKS N O	77-80	PBCHD	PALM SPRINGS SUPPLY WELL #3
363	PB-1327	200	-	IATFHKS N O	77-80	PBCHD	PALM SPRINGS SUPPLY WELL #6
364	PB-1326	200	-	IATFHKS N O	77-80	PBCHD	PALM SPRINGS SUPPLY WELL #5
365	PB-1329	200	160	IATFHKS N O	77-80	PBCHD	PALM SPRINGS SUPPLY WELL #8
366	PB-1328	200	-	IATFHKS N O	77-80	PBCHD	PALM SPRINGS SUPPLY WELL #7
367	PB-1330	200	-	IATFHKS N O	78-80	PBCHD	PALM SPRINGS SUPPLY WELL #9
368	PB-1331	200	-	IATFHKS N O	78-80	PBCHD	PALM SPRINGS SUPPLY WELL #10
369	PB-1332	200	-	IATFHKS N O	78-80	PBCHD	PALM SPRINGS SUPPLY WELL #11
370	PB- 325	28	28	I TFHK N	41	USGS	S- 1096
371	PB- 345	75	-	I TFHK N	41	USGS	S- 1116
372	PB- 413	45	20	I FHK	41	USGS	S- 1190
373	PB- 346	90	-	I FHK N	41	USGS	S- 1117
374	PB- 350	60	-	I TFHK N	41	USGS	S- 1121
375	PB-1204	45	20	IA FHKS	77	PBCHD	ACME ID SUPPLY WELL #5
376	PB- 419	60	-	I FHK N	41	USGS	S- 1208
377	PB-1203	50	25	IA FHKS	77	PBCHD	ACME ID SUPPLY WELL #4
378	PB- 422	20	-	I TFHK N	41	USGS	S- 1211
379	PB- 326	25	-	I TFHK N	41	USGS	S- 1097
381	PB- 423	36	-	I TFHK N	41	USGS	S- 1212
383	PB- 857	50	50	IATFHK M	75	USGS	
384	PB- 138	50	48	I TFHK N	42	USGS	GS- 3, SAMPLED AT 19,35 AND 50 FT
386	PB- 804	150	-	IATFHK N M	77	USGS	
387	PB- 347	68	-	I TFHK N	40-41	USGS	S- 1118
388	PB- 361	50	30	I FHK N	41	USGS	S- 1132
389	PB- 362	30	-	I FHK N	41	USGS	S- 1133
390	PB- 348	25	-	I TFHK N	41	USGS	S- 1119
391	PB- 349	12	-	I TFHK N	41	USGS	S- 1120
392	PB- 803	150	-	IATFHK NCM	74-76	USGS	PALM BEACH INTERNATIONAL AIRPORT
394	PB- 360	57	-	I FHK N	41	USGS	S- 1131
395	PB-1423	13	-	IAT HK N	64	USGS	
397	PB- 358	30	-	I FHK N	41	USGS	S- 1129
399	PB- 327	35	-	I FHK N	41	USGS	S- 1098
400	PB- 359	40	-	I TFHK N	41	USGS	S- 1130
401	PB- 140	50	50	I T HK	42	USGS	GS- 7
402	PB- 806	193	-	IATFHK N M	75-77	USGS	PALM BEACH INTERNATIONAL AIRPORT
403	PB- 354	65	-	I TFHK N	41	USGS	S- 1125
404	PB- 355	61	-	I TFHK N	41	USGS	S- 1126
405	PB- 858	70	70	IATFHK M	75	USGS	
406	PB- 836	240	84	IATFHK M	75	USGS	
407	PB- 353	60	-	I TFHK N	41	USGS	S- 1124
408	PB- 357	35	-	I TFHK N	41	USGS	S- 1128
409	PB- 424	31	-	I TFHK N	41	USGS	S- 1215
410	PB- 608	58	56	IAT HK NCM	71	USGS	CROSS STATE LANDFILL MONITORING NETWORK
411	PB- 200	61	61	I TFHK	41	USGS	S- 350
412	PB- 572	100	-	IATFHK NCM	71,75	USGS	CROSS STATE LANDFILL MONITORING NETWORK
413	PB- 573	137	-	IAT HK NCM	71-72	USGS	CROSS STATE LANDFILL MONITORING NETWORK
414	PB- 141	51	47	I T HK	42	USGS	GS- 8
415	PB-1339	115	103	IATFHKS N O	77-80	PBCHD	ROYAL PALM BEACH UTILITIES WELL #1S
416	PB- 569A	18	18	IATFHK NCM	70-72	USGS	CROSS STATE LANDFILL MONITORING NETWORK
417	PB- 569B	43	43	IATFHK NCM	70-72,77-80	USGS	CROSS STATE LANDFILL MONITORING NETWORK
418	PB- 569C	73	73	IATFHK NCMB	70-72,77-80	USGS	CROSS STATE LANDFILL MONITORING NETWORK
419	PB- 569D	106	105	IATFHK NCMB	70-72,77-80	USGS	CROSS STATE LANDFILL MONITORING NETWORK
421	PB-1341	125	104	IATFHKS N O	77-80	PBCHD	ROYAL PALM BEACH UTILITIES WELL #3S
422	PB- 605	49	49	IAT HK NCMBPO	71-72,77-80	USGS	CROSS STATE LANDFILL MONITORING NETWORK
424	PB-1131	30	25	IAT HK NC B	80	USGS	CROSS STATE LANDFILL MONITORING NETWORK
425	PB- 847	100	66	IATFHK M	75	USGS	
426	PB- 835B	120	91	IATFHK M	75	USGS	
428	PB- 856	40	40	IATFHK M	75	USGS	
429	PB- 574	200	-	IAT HK MB	71,76-79	USGS	CROSS STATE LANDFILL MONITORING NETWORK
430	PB- 568A	41	40	IATFHK NCMB O	70-72,77-80	USGS	CROSS STATE LANDFILL MONITORING NETWORK
431	PB- 568B	52	52	IATFHK NCMBPO	70-72,77-80	USGS	CROSS STATE LANDFILL MONITORING NETWORK
432	PB- 568C	77	76	IATFHK NCMB	70-72,77-80	USGS	CROSS STATE LANDFILL MONITORING NETWORK
434	PB-1129	30	25	IAT HK N	80	USGS	CROSS STATE LANDFILL MONITORING NETWORK
435	PB- 606	48	46	IATFHK NCMBPO	70-72,77-79	USGS	CROSS STATE LANDFILL MONITORING NETWORK
436	PB- 610A	62	60	IAT HK NCM	71	USGS	CROSS STATE LANDFILL MONITORING NETWORK
437	PB- 610B	73	71	IATFHK NCMBPO	71-72,77-80	USGS	CROSS STATE LANDFILL MONITORING NETWORK
440	PB- 607	63	61	IAT HKS NCM	71	USGS	CROSS STATE LANDFILL MONITORING NETWORK
443	PB- 714	150	-	IA FHKS N O	77-80	PBCHD	PALM BEACH CO SYSTEM 1 WELL #3
443				IATFHK NCMB O	74-77	USGS	
444	PB-1401	169	129	IA FHKS N O	77-80	PBCHD	PALM BEACH CO SYSTEM 1 WELL #2
446	PB-1127	25	20	IAT HK N	80	USGS	CROSS STATE LANDFILL MONITORING NETWORK
448	PB-1125	25	25	IAT HK N B	80	USGS	CROSS STATE LANDFILL MONITORING NETWORK
450	PB- 425	20	-	I FHK N	41	USGS	S- 1216
451	PB- 367	53	-	I TFHK N	41	USGS	S- 1138
452	PB-1402	178	138	IA FHKS N O	77-80	PBCHD	PALM BEACH CO SYSTEM 1 WELL #4
453	PB-1428	127	-	IATFHKS N	52-54	USGS	W PALM BEACH INTERNATIONAL AIRPORT
457	PB- 609	34	32	IAT HK NCM	71	USGS	CROSS STATE LANDFILL MONITORING NETWORK
458	PB-1426	26	-	I FH N	33	USGS	BELLE GLADE PUBLIC SUPPLY
459	PB- 575	75	-	IAT HK N M	70	USGS	CROSS STATE LANDFILL MONITORING NETWORK
460	PB- 368	50	-	I TFHK N	41	USGS	S- 1139
461	PB- 802	150	-	IATFHK NCMB	74-76	USGS	PALM BEACH INTERNATIONAL AIRPORT
462	PB-1403	180	140	IA FHKS N O	77-80	PBCHD	PALM BEACH CO SYSTEM 1 WELL #5
463	PB-1404	180	140	IA FHKS N O	77-80	PBCHD	PALM BEACH CO SYSTEM 1 WELL #6
464	PB-1405	155	115	IA FHKS N O	77-80	PBCHD	PALM BEACH CO SYSTEM 1 WELL #7
465	PB- 366	30	-	I TFHK N	41	USGS	S- 1137
466	PB- 576	56	-	IAT HK N M	71	USGS	CROSS STATE LANDFILL
467	PB- 363	45	-	I TFHK N	41	USGS	S- 1134
468	PB- 206	47	23	I TFHK N	41	USGS	S- 356
469	PB- 205	47	22	I TFHK N	41	USGS	S- 355
470	PB- 805	106	100	IATFHK NCMB	74-77	USGS	PALM BEACH INTERNATIONAL AIRPORT
472	PB- 400	84	-	I TFHK N	40-	USGS	S- 1177
473	PB- 801	150	-	IATFHK NCMB O	74-76	USGS	PALM BEACH INTERNATIONAL AIRPORT
474	PB- 421	20	19	I TFHK N	41	USGS	S- 1210
475	PB- 401	64	-	I FHK N	41	USGS	S- 1178
476	PB- 426	44	-	I FHK N	42	USGS	S- 1245
477	PB- 428	19	-	I FHK N	42	USGS	S- 1247
481	PB- 427	126	-	I TFHK N	42	USGS	S- 1246
484	PB-1321	100	-	IATFHKS N M O	77-80	PBCHD	MEADOWBROOK UTILITIES SUPPLY WELL #1W
485	PB- 364	49	43	I FHK N	41	USGS	S- 1135
487	PB-1322	100	-	IATFHKS N M O	77-80	PBCHD	MEADOWBROOK UTILITIES SUPPLY WELL #2E
488	PB- 147	59	55	IATFHK N	43	USGS	GS- 27, SAMPLED AT 29,39 AND 57 FT
489	PB- 399	100	-	I TFHK N	41	USGS	S- 1176
490	PB- 396	116	-	I TFHK N	41	USGS	S- 1173
491	PB-1336	70	64	IATFHKS N O	77-80	PBCHD	ROYAL PALM BEACH UTILITIES WELL #1N
492	PB-1337	66	61	IATFHKS N O	77-80	PBCHD	ROYAL PALM BEACH UTILITIES WELL #2N
492				IATFHKS N M PO	80	USGS	
494	PB- 577	124	-	IAT HKS N	71	USGS	CROSS STATE LANDFILL
495	PB- 588	66	-	IATFHKS N M	71,75	USGS	
496	PB-1338	66	61	IATFHKS N O	77-80	PBCHD	ROYAL PALM BEACH UTILITIES WELL #3N
497	PB-1257	165	-	IATFHKS N O	77-80	PBCHD	CENTURY UTILITIES SUPPLY WELL #1
499	PB-1425	15	-	I FH N	33	USGS	TORRY ISLAND
500	PB-1258	160	-	IA FHKS N O	77-80	PBCHD	CENTURY UTILITIES SUPPLY WELL #2
501	PB-1259	160	-	IA FHKS N O	77-80	PBCHD	CENTURY UTILITIES SUPPLY WELL #3
503	PB- 208	36	-	I FHK	41	USGS	S- 358
504	PB- 394	70	-	I TFHK N	41	USGS	S- 1171
505	PB- 420	12	-	I TFHK N	41	USGS	S- 1209
507	PB- 395	85	-	I TFHK N	41	USGS	S- 1172
508	PB- 855	70	70	IATFHK N M	75-76	USGS	LION COUNTRY SAFARI SUPPLY WELL
510	PB- 202	35	33	I TFHK N	33,41	USGS	S- 352, FL STATE FARM WELL #2
511	PB- 408	30	-	I FHK	41	USGS	S- 1185
512	PB- 201	42	-	I FH N	33	USGS	S- 351, FL STATE FARM WELL #1
513	PB- 410	-	-	I FHK N	41	USGS	S- 1187
514	PB- 405	55	-	I TFHK N	41	USGS	S- 1182
515	PB-1424	10	-	IAT HK N	64	USGS	CLEWISTON CANE MILL
516	PB- 404	-	-	I TFHK N	41	USGS	S- 1181
517	PB- 403	60	-	I TFHK N	41	USGS	S- 1180
518	PB- 756	66	-	IATFHK NCMBPO	74,76	USGS	DEEP WELL INJECTION SITE
519	PB- 409	64	-	I FHK N	41	USGS	S- 1186
520	PB- 406	80	-	I TFHK N	41	USGS	S- 1183
521	PB- 755	86	-	IATFHK NCMBPO	74,76	USGS	DEEP WELL INJECTION SITE
522	PB- 784	88	88	IATFHK NCMBPO	76	USGS	DEEP WELL INJECTION SITE
523	PB- 757	80	80	IATFHK NCMBPO	74,76	USGS	DEEP WELL INJECTION SITE
524	PB- 39	57	-	I FH N	33	USGS	
525	PB- 763	105	105	IATFHK NCMBPO	74,76	USGS	DEEP WELL INJECTION SITE
526	PB- 402	80	-	I TFHK N	41	USGS	S- 1179
528	PB- 393	-	-	I TFHK N	41	USGS	S- 1170
530	PB- 772	10	9	I T HK NCMB	74	USGS	DEEP WELL INJECTION SITE
531	PB- 773	40	38	IATFHK NCMB	74	USGS	DEEP WELL INJECTION SITE
532	PB- 774	80	79	IATFHK NCMB	74	USGS	DEEP WELL INJECTION SITE
533	PB- 769	10	9	IATFHK NCMB	74	USGS	DEEP WELL INJECTION SITE
534	PB- 770	40	38	IATFHK NCMB	74	USGS	DEEP WELL INJECTION SITE
535	PB- 771	80	78	IATFHK NCMB	74	USGS	DEEP WELL INJECTION SITE
536	PB- 775	10	9	IATFHK NCMB	74	USGS	DEEP WELL INJECTION SITE
537	PB- 776	40	38	IATFHK NCMB	74	USGS	DEEP WELL INJECTION SITE
538	PB- 777	80	79	IATFHK NCMB	74	USGS	DEEP WELL INJECTION SITE
539	PB- 779	10	9	IATFHK NCMB	74	USGS	DEEP WELL INJECTION SITE
540	PB- 780	40	38	I TFHK NCMB	74	USGS	DEEP WELL INJECTION SITE
541	PB- 781	80	78	IATFHK NCMB	74	USGS	DEEP WELL INJECTION SITE
543	PB- 765	118	79	IATFHK NCMBPO	76	USGS	DEEP WELL INJECTION SITE
544	PB- 733	165	160	IATFHK NCMB	74	USGS	SAMPLED AT 11,52,102 AND 160 FT
545	PB- 766	10	9	IATFHK NCMB	74	USGS	DEEP WELL INJECTION SITE
546	PB- 767	40	39	IATFHK NCMB	74	USGS	DEEP WELL INJECTION SITE
547	PB- 768	80	79	IATFHK NCMB	74	USGS	DEEP WELL INJECTION SITE
548	PB- 759	80	-	IATFHK NCMBPO	74,76	USGS	DEEP WELL INJECTION SITE
549	PB- 785	100	-	IATFHK NCMBPO	76	USGS	DEEP WELL INJECTION SITE
550	PB- 758	40	38	IATFHK NCMBPO	74,76	USGS	DEEP WELL INJECTION SITE
551	PB- 761	88	86	IATFHK NCMBPO	74,76	USGS	DEEP WELL INJECTION SITE
553	PB- 760	57	56	IATFHK NCMBPO	74,76	USGS	DEEP WELL INJECTION SITE
554	PB- 798	87	82	IATFHK M	75	USGS	
555	PB-1261	120	120	IATFHKS N O	77-80	PBCHD	CONSOLIDATED UTILITY SUPPLY WELL #4
556	PB-1260	115	115	IATFHKS N O	77-80	PBCHD	CONSOLIDATED UTILITY SUPPLY WELL #2
559	PB- 146	91	91	IATFHK	43	USGS	GS- 26, SAMPLED AT 15,42 AND 79 FT
561	PB-1067	11	6	IAT HK N M	78	USGS	DYER LANDFILL MONITORING NETWORK
562	PB-1068	45	40	IAT HK N M	78	USGS	DYER LANDFILL MONITORING NETWORK
563	PB-1069	95	55	IAT HK N M	78	USGS	DYER LANDFILL MONITORING NETWORK
565	PB- 800	67	62	IATFHK M	75	USGS	
568	PB- 799	151	146	IATFHK M	75	USGS	
571	PB-1033	115	107	IATFHK NC BPO	78-79	USGS	DYER LANDFILL MONITORING NETWORK
572	PB-1034	45	37	IAT HK NC B	78-79	USGS	DYER LANDFILL MONITORING NETWORK
573	PB- 110A	8	-	IA HK N M	63	USGS	
574	PB- 853	200	-	IATFHK M	75	USGS	
575	PB-1036	49	38	IAT HK NCMB	78-79	USGS	DYER LANDFILL MONITORING NETWORK
576	PB-1037	24	20	IAT HK NCMB	78-79	USGS	DYER LANDFILL MONITORING NETWORK
577	PB- 844	110	105	IATFHK N M	75,78	USGS	
578	PB- 630	220	200	IATFHK NCM	72	USGS	RIVIERA BEACH SUPPLY WELL #15
579	PB-1062	83	78	IAT HK NC B	78-79	USGS	DYER LANDFILL MONITORING NETWORK
580	PB- 941	85	80	IATFHK NCMBPO	77-80	USGS	DYER LANDFILL MONITORING NETWORK
581	PB-1011	26	22	IATFHK NCMBPO	77-80	USGS	DYER LANDFILL MONITORING NETWORK
582	PB-1012	32	28	IATFHK NCMBPO	77-79	USGS	DYER LANDFILL MONITORING NETWORK
583	PB- 632	272	252	IATFHK N M	72	USGS	
584	PB- 632A	195	188	IATFHK N M	73	USGS	
585	PB- 628	200	160	IATFHK NCM	72	USGS	
586	PB-1039	97	89	IAT HK NC B	78-79	USGS	DYER LANDFILL MONITORING NETWORK
587	PB-1060	68	63	IAT HK NC B	78-79	USGS	DYER LANDFILL MONITORING NETWORK
588	PB-1061	42	37	IAT HK NCMB	78-80	USGS	DYER LANDFILL MONITORING NETWORK
590	PB- 850	60	-	IATFHK M	75	USGS	
591	PB- 898	95	92	IATFHKS NCMBPO	77-80	USGS	DYER LANDFILL MONITORING NETWORK
592	PB- 933	36	31	IA FH NCMBP O	77-80	USGS	DYER LANDFILL MONITORING NETWORK
593	PB- 627	100	80	IATFHK NCM	72-73	USGS	RIVIERA BEACH SUPPLY WELL #10
594	PB- 940	65	59	IATFHK NCMBPO	77-80	USGS	DYER LANDFILL MONITORING NETWORK
595	PB- 636	100	80	IATFHK NCM	73	USGS	RIVIERA BEACH SUPPLY WELL #9
596	PB- 635	100	80	IATFHK NCM	73	USGS	RIVIERA BEACH SUPPLY WELL #12
597	PB- 845	89	84	IATFHK N M	75,78	USGS	
598	PB- 589	94	-	IATFHK N M	71,75	USGS	
600	PB- 644	23	17	IATFHK N M	75	USGS	
601	PB- 629	60	40	IATFHK NCM	72	USGS	RIVIERA BEACH SUPPLY WELL #3
602	PB- 641	313	-	IATFHK M	75	USGS	RIVIERA BEACH SUPPLY WELL #11
603	PB- 618	36	32	IATFHK M	75	USGS	
605	PB-1400	36	-	IA HK N	71	USGS	RIVIERA BEACH SUPPLY WELL #4
606	PB-1010	18	14	IAT HK NCMBPO	77-80	USGS	DYER LANDFILL MONITORING NETWORK
607	PB- 944	75	70	IAT HKS NCMB	77-80	USGS	DYER LANDFILL MONITORING NETWORK
608	PB-1014	15	11	IAT HKS NCMB	77-80	USGS	DYER LANDFILL MONITORING NETWORK
610	PB- 626	100	95	IATFHK N M	72	USGS	
611	PB- 625	160	130	IATFHKS NCM	72	USGS	
612	PB- 942	65	60	IATFHKS NCMBPO	77-80	USGS	DYER LANDFILL MONITORING NETWORK
613	PB-1015	16	12	IATFHKS NCMBPO	77-80	USGS	DYER LANDFILL MONITORING NETWORK
614	PB-1016	22	18	IATFHKS NCMBPO	77-79	USGS	DYER LANDFILL MONITORING NETWORK
619	PB-1035	86	78	IATFHKS NCMBPO	78-80	USGS	DYER LANDFILL MONITORING NETWORK
620	PB- 943	70	65	IATFHKS NCMBPO	77-80	USGS	DYER LANDFILL MONITORING NETWORK
621	PB-1013	15	11	IATFHKS NCMBPO	77-80	USGS	DYER LANDFILL MONITORING NETWORK
622	PB-1026	84	76	IAT HKS NC B	78-80	USGS	DYER LANDFILL MONITORING NETWORK
623	PB-1027	42	37	IAT HKS NC B	78-80	USGS	DYER LANDFILL MONITORING NETWORK
624	PB- 631	220	200	IATFHKS NCM	72	USGS	RIVIERA BEACH SUPPLY WELL #16
626	PB- 851	80	-	IATFHK M	75	USGS	
627	PB-1025	88	80	IATFHKS NCMBPO	78-79	USGS	DYER LANDFILL MONITORING NETWORK
628	PB- 661A	16	15	IATFHKS NCMB	73-74	USGS	PAHOKEE SEWAGE PLANT MONITOR WELL
629	PB- 661B	25	25	IATFHKS NCMB	73-74	USGS	PAHOKEE SEWAGE PLANT MONITOR WELL
631	PB- 660A	18	16	IATFHKS NCMB	73-74	USGS	PAHOKEE SEWAGE PLANT MONITOR WELL
632	PB- 660B	25	24	IATFHKS NCMB	73-74	USGS	PAHOKEE SEWAGE PLANT MONITOR WELL
633	PB- 370	50	42	I FHK N	41	USGS	S- 1141
634	PB-1382	78	-	IA FHKS N O	77-80	PBCHD	SEACOAST UTILITIES LAKE PARK WELL #11
635	PB-1388	105	-	IA FHKS N O	77-80	PBCHD	SEACOAST UTILITIES LAKE PARK WELL #17
636	PB-1387	105	-	IA FHKS N O	77-80	PBCHD	SEACOAST UTILITIES LAKE PARK WELL #16
637	PB- 662A	26	25	IATFHKS NCMB	73-76	USGS	PAHOKEE SEWAGE PLANT MONITOR WELL
638	PB- 662B	17	16	IATFHKS NCMB	73-74	USGS	PAHOKEE SEWAGE PLANT MONITOR WELL
639	PB-1383	100	-	IA FHKS N O	77-80	PBCHD	SEACOAST UTILITIES LAKE PARK WELL #12
640	PB-1385	101	-	IA FHKS N O	77-80	PBCHD	SEACOAST UTILITIES LAKE PARK WELL #14
641	PB-1380	90	-	IA FHKS N O	77-80	PBCHD	SEACOAST UTILITIES LAKE PARK WELL #9
642	PB-1381	90	-	IA FHKS N O	77-80	PBCHD	SEACOAST UTILITIES LAKE PARK WELL #10
643	PB-1384	123	-	IA FHKS N O	77-80	PBCHD	SEACOAST UTILITIES LAKE PARK WELL #13
644	PB-1386	128	-	IA FHKS N O	77-80	PBCHD	SEACOAST UTILITIES LAKE PARK WELL #15
646	PB- 590	76	-	IATFHKS N M	71,74-75	USGS	
647	PB- 145	59	55	IATFHK N	43	USGS	GS- 25, SAMPLED AT 27 AND 45 FT
648	PB- 109A	73	63	IATFHKS N M	62,65,69-78	USGS	
649	PB- 109	14	9	IATFHK N M	53,55	USGS	
654	PB- 412	18	-	I FHK	41	USGS	S- 1189
655	PB-1374	135	-	IA FHKS N O	77-80	PBCHD	SEACOAST UTILITIES N PALM BEACH WELL #3
655				IA HK N	71	USGS	
656	PB-1372	147	-	IA FHKS N O	77-80	PBCHD	SEACOAST UTILITIES N PALM BEACH WELL #1
657	PB-1377	75	-	IA FHKS N O	77-80	PBCHD	SEACOAST UTILITIES N PALM BEACH WELL #6
658	PB-1373	51	-	IA FHKS N O	77-80	PBCHD	SEACOAST UTILITIES N PALM BEACH WELL #2
659	PB-1378	86	-	IA FHKS N O	77-80	PBCHD	SEACOAST UTILITIES N PALM BEACH WELL #7
660	PB-1375	70	-	IA FHKS N O	77-80	PBCHD	SEACOAST UTILITIES N PALM BEACH WELL #4
661	PB-1379	110	-	IA FHKS N O	77-80	PBCHD	SEACOAST UTILITIES N PALM BEACH WELL #8
662	PB-1376	145	-	IA FHKS N O	77-80	PBCHD	SEACOAST UTILITIES N PALM BEACH WELL #5
663	PB-1370	140	-	IA FHKS N O	78-80	PBCHD	SEACOAST UTILITIES PB GARDENS WELL #10
664	PB-1367	145	-	IA FHKS N O	78-80	PBCHD	SEACOAST UTILITIES PB GARDENS WELL #6
665	PB-1368	140	-	IA FHKS N O	78-80	PBCHD	SEACOAST UTILITIES PB GARDENS WELL #8
666	PB-1366	188	-	IA FHKS N O	78-80	PBCHD	SEACOAST UTILITIES PB GARDENS WELL #4
667	PB-1369	140	-	IA FHKS N O	78-80	PBCHD	SEACOAST UTILITIES PB GARDENS WELL #9
668	PB-1371	180	-	IA FHKS N O	78-80	PBCHD	SEACOAST UTILITIES PB GARDENS WELL #11
670	PB- 391	25	-	I FHK N	41	USGS	S- 1162
671	PB-1008	19	15	IATFHKS NCMBPO	77-80	USGS	PAHOKEE LANDFILL MONITORING NETWORK
672	PB-1007	16	12	IATFHKS NCMBPO	77-80	USGS	PAHOKEE LANDFILL MONITORING NETWORK
673	PB- 899	65	62	IATFHKS NCMBPO	77-80	USGS	PAHOKEE LANDFILL MONITORING NETWORK
678	PB- 390	40	-	I TFHK N	41	USGS	S- 1161
680	PB- 411	20	-	I FHK N	41	USGS	S- 1188
681	PB-1361	102	72	IA FHKS N O	79-80	PBCHD	SEACOAST UTILITIES HOOD RD WELL #17
682	PB- 392	40	-	I FHK N	41	USGS	S- 1163
683	PB-1360	102	72	IA FHKS N O	79-80	PBCHD	SEACOAST UTILITIES HOOD RD WELL #16
684	PB-1359	102	72	IA FHKS N O	79-80	PBCHD	SEACOAST UTILITIES HOOD RD WELL #14
685	PB-1358	104	74	IA FHKS N O	79-80	PBCHD	SEACOAST UTILITIES HOOD RD WELL #13
686	PB- 830	220	126	IATFHK M	75-78	USGS	
687	PB- 831	25	21	IAT HK M	77-78	USGS	
688	PB-1357	115	85	IA FHKS N O	79-80	PBCHD	SEACOAST UTILITIES HOOD RD WELL #11
689	PB- 715	81	72	IATFHK N M	76	USGS	
690	PB- 716	15	10	IATFHK N M	76	USGS	
694	PB-1356	116	86	IA FHKS N O	79-80	PBCHD	SEACOAST UTILITIES HOOD RD WELL #10
695	PB-1353	108	78	IA FHKS N O	79-80	PBCHD	SEACOAST UTILITIES HOOD RD WELL #7
696	PB-1355	120	86	IA FHKS N O	79-80	PBCHD	SEACOAST UTILITIES HOOD RD WELL #9
697	PB-1352	108	78	IA FHKS N O	79-80	PBCHD	SEACOAST UTILITIES HOOD RD WELL #6
698	PB-1354	118	88	IA FHKS N O	79-80	PBCHD	SEACOAST UTILITIES HOOD RD WELL #8
699	PB-1351	120	90	IA FHKS N O	79-80	PBCHD	SEACOAST UTILITIES HOOD RD WELL #5
700	PB- 838	240	84	IATFHK M	75	USGS	
701	PB-1350	110	110	IA FHKS O	79-80	PBCHD	SEACOAST UTILITIES HOOD RD WELL #1
702	PB- 388	182	-	I TFHK N	41	USGS	S- 1159
704	PB-1290	59	-	IATFHKS N O	77-80	PBCHD	JUNO BEACH SUPPLY WELL #3
705	PB-1289	74	64	IATFHKS N O	77-80	PBCHD	JUNO BEACH SUPPLY WELL #2
708	PB-1288	73	63	IATFHKS N O	77-80	PBCHD	JUNO BEACH SUPPLY WELL #1
710	PB-1291	60	50	IATFHKS N O	77-80	PBCHD	JUNO BEACH SUPPLY WELL #4
713	PB- 415	20	-	I FHK N	41	USGS	S- 1202
714	PB-1292	58	42	IATFHKS N	79-80	PBCHD	JUNO BEACH SUPPLY WELL #5
719	PB- 377	28	-	I FHK N	41	USGS	S- 1148
720	PB- 376	34	-	I FHK N	41	USGS	S- 1147
726	PB- 593	70	-	IAT HK N M	71	USGS	
727	PB- 593B	170	-	IATFHK M	75	USGS	
730	PB- 383	17	15	I FHK N	41	USGS	S- 1154
734	PB- 877	108	100	IATFHK NCM	76	USGS	
735	PB- 876	43	39	IATFHK NCM	76	USGS	
736	PB- 875	24	20	IATFHK NCM	76	USGS	
737	PB- 790	112	112	IATFHK N MB	77-78	USGS	ENCON MONITORING WELL
738	PB- 144	70	67	IATFHK N	43	USGS	GS- 24, SAMPLED AT 23,31,43 AND 61 FT
739	PB- 380	60	-	I FHK N	41	USGS	S- 1151
740	PB- 110	8	8	IATFHK N M	51-76	USGS	
741	PB- 416	13	-	I TFHK N	41	USGS	S- 1203
742	PB- 417	22	-	I TFHK N	41	USGS	S- 1204
743	PB- 418	20	-	I TFHK N	41	USGS	S- 1205
745	PB- 928	115	115	IATFHK N MB	77-78	USGS	ENCON MONITORING WELL
747	PB- 711	300	23	IATFHK N MB	77-78	USGS	ENCON MONITORING WELL
748	PB- 792	120	104	IATFHK N MB	77-78	USGS	ENCON MONITORING WELL
749	PB- 792B	110	105	IATFHK M	75	USGS	ENCON MONITORING WELL
750	PB- 792C	110	105	IATFHK M	75	USGS	ENCON MONITORING WELL
751	PB- 792D	26	21	IATFHK M	75	USGS	ENCON MONITORING WELL
752	PB- 792E	10	8	IATFHK M	75	USGS	ENCON MONITORING WELL
753	PB-1021	16	11	IATFHK NCMB	77-78	USGS	ENCON MONITORING WELL
754	PB- 382	35	-	I TFHK N	41	USGS	S- 1153
756	PB- 381	35	-	I FHK N	41	USGS	S- 1152
758	PB- 924	115	115	IATFHK N MB	77-78	USGS	ENCON MONITORING WELL
759	PB- 925	13	10	IATFHK N MB	76-78	USGS	ENCON MONITORING WELL
761	PB-1421	120	-	IATFHK N MB	77-78	USGS	ENCON MONITORING WELL
762	PB-1429	35	-	IATFHK N	53	USGS	JUPITER AFB
763	PB-1430	28	-	IATFHK N	53	USGS	JUPITER AFB WELL #1
764	PB-1431	25	-	IA FHK N	54	USGS	JUPITER AFB WELL AT BLDG 4
765	PB- 386	137	-	I FHK N	41	USGS	S- 1157
766	PB-1394	119	110	IA FHKS N O	77-80	PBCHD	JUPITER SUPPLY WELL #6
767	PB-1395	122	115	IA FHKS N O	77-80	PBCHD	JUPITER SUPPLY WELL #7
768	PB-1396	140	120	IA FHKS N O	77-80	PBCHD	JUPITER SUPPLY WELL #8
769	PB-1399	110	105	IA FHKS N O	77-80	PBCHD	JUPITER SUPPLY WELL #11
771	PB-1397	140	120	IA FHKS N O	77-80	PBCHD	JUPITER SUPPLY WELL #9
772	PB-1398	140	120	IA FHKS N O	77-80	PBCHD	JUPITER SUPPLY WELL #10
774	PB-1393	140	-	IA FHKS N O	77-80	PBCHD	JUPITER SUPPLY WELL #5
775	PB-1391	140	-	IA FHKS N O	77-80	PBCHD	JUPITER SUPPLY WELL #3
776	PB-1392	140	-	IA FHKS N O	77-80	PBCHD	JUPITER SUPPLY WELL #4
779	PB- 387	70	-	I FHK N	41	USGS	S- 1158
781	PB-1389	140	-	IA FHKS N O	77-80	PBCHD	JUPITER SUPPLY WELL #1
782	PB-1390	140	-	IA FHKS N O	77-80	PBCHD	JUPITER SUPPLY WELL #2
786	PB- 385	20	-	I FHK N	41	USGS	S- 1156
788	PB- 591	43	-	IAT HK N M	71	USGS	
791	PB- 378	32	-	I TFHK N	41	USGS	S- 1149
793	PB- 384	20	-	I TFHK N	41	USGS	S- 1155
795	PB- 414	14	-	I FHK N	41	USGS	S- 1201
796	PB- 379	15	-	I TFHK N	41	USGS	S- 1150
806	PB- 854	140	-	IATFHK M	75	USGS	
811	PB- 859	43	43	IATFHK M	75	USGS	

1/ I, major inorganic constituents; A, pH; T, temperature; F, iron; H, hardness; K, other physical parameters; S, specific conductance or chloride; D, density or specific gravity; N, macronutrients; C, carbon parameters or oxygen demand; M, trace inorganic constituents; B, bacteria; P, pesticides; O, other organics; R, isotopes.

2/ PBCHD, Palm Beach County Health Department; USGS, U.S. Geological Survey.

INDEX OF HYDROLOGIC DATA FOR SELECTED SITES IN PALM BEACH COUNTY, FLORIDA, 1928–80

By
R.S. Sonenshein, C.R. Causarás, and J.E. Fish

1986