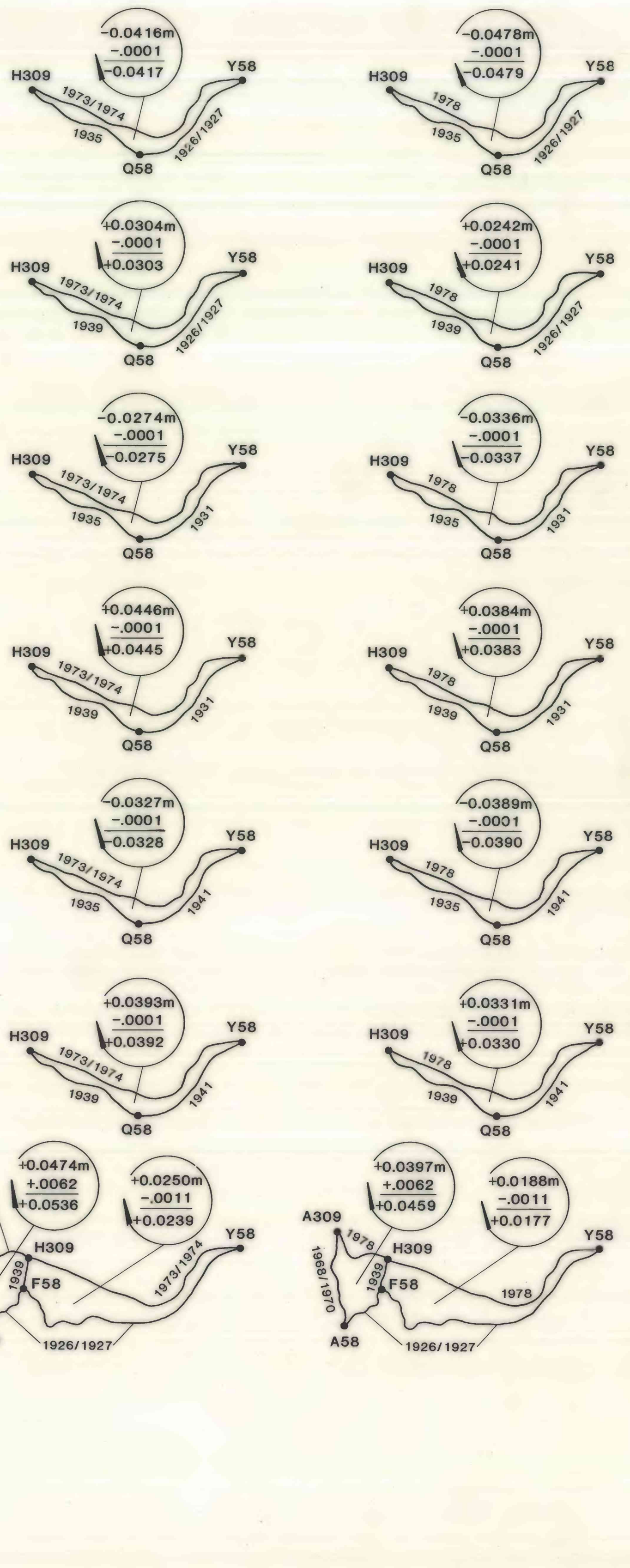
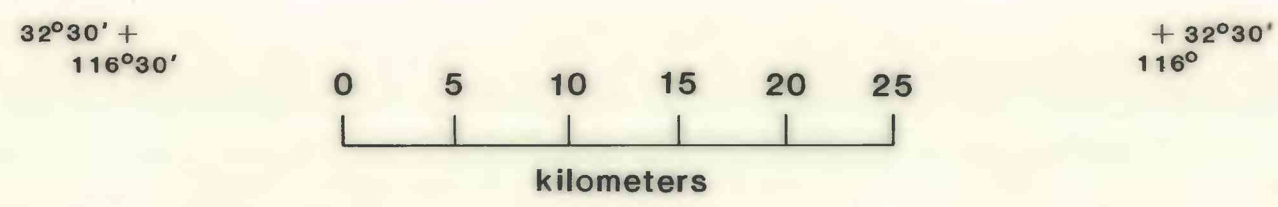
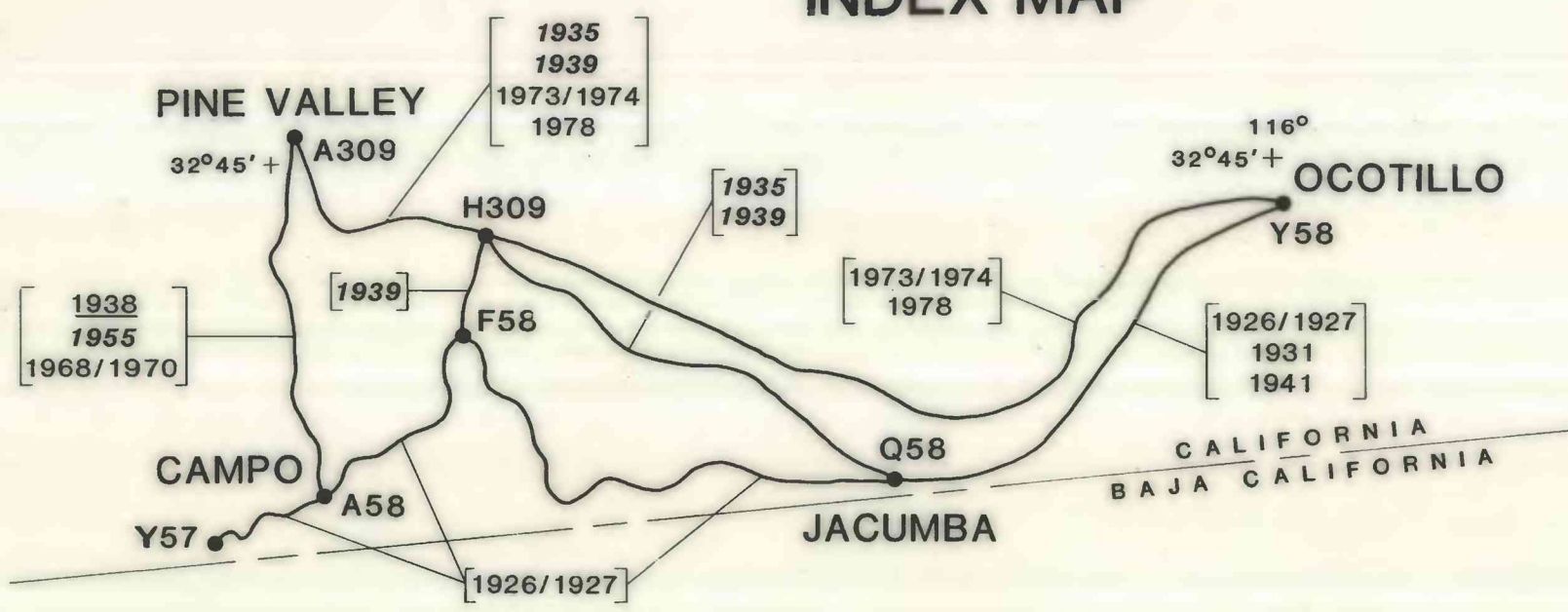


INDEX MAP



MISCLOSURES AROUND CIRCUITS IN THE CAMPO-PINE VALLEY-JACUMBA-OCOTILLO AREA
BASED ON VARIOUS COMBINATIONS OF TEMPORALLY AND SPATIALLY
DISCONTINUOUS LEVELINGS IN THIS AREA

by Thomas D. Gilmore

1986

This report is preliminary and has not been reviewed for conformity with U.S. Geological Survey editorial standards.