DEPARTMENT OF THE INTERIOR
U.S. GEOLOGICAL SURVEY

OPEN-FILE REPORT
86- 396
Sheet 1 of 4

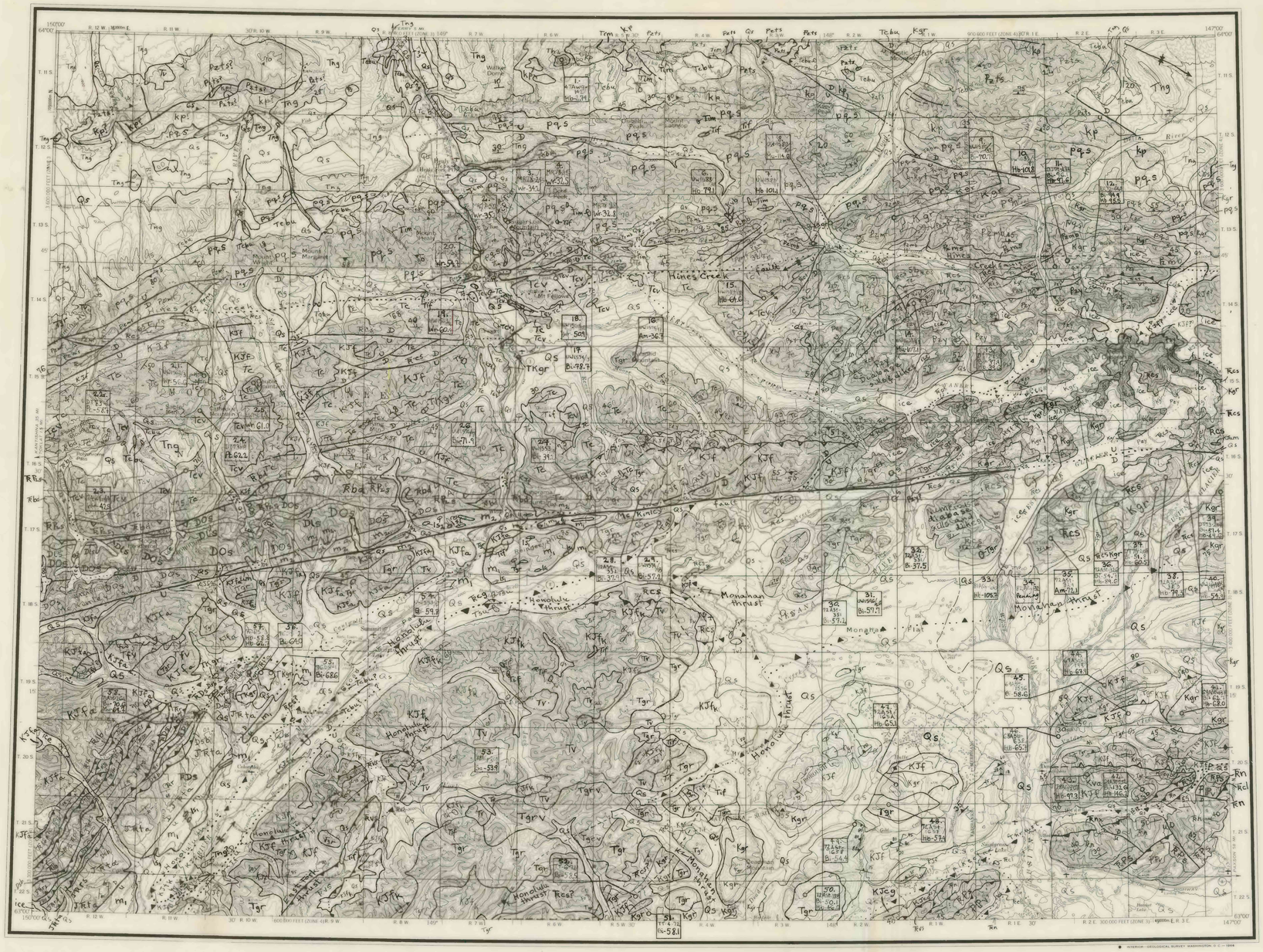

Base by U.S. Geological Survey, 1956,1963, 1966

Pamphlet accompanies maps

CORRELATION OF MAP UNITS

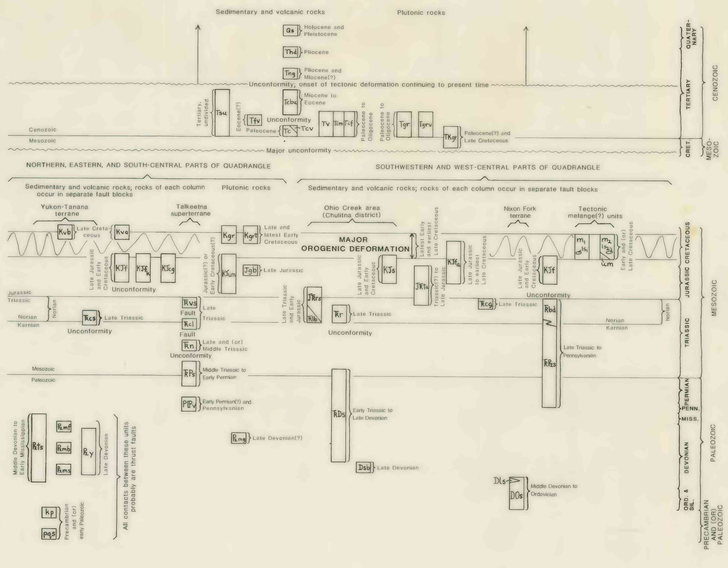

EXPLANATION OF MAP SYMBOLS



EXPLANATORY NOTE

Description of map units is given in accompanying pamphlet.

APPROXIMATE MEAN DECLINATION, 1956

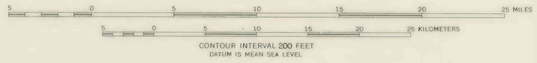

CONTOUR INTERVAL 200 FEET
DATUM IS MEAN SEA LEVEL

QUADRANGLE LOCATION

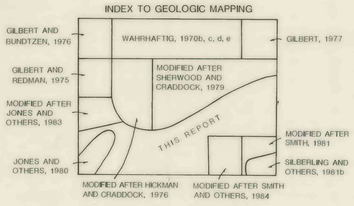

This map is preliminary and has not been reviewed for conformity with U.S. Geological Survey editorial standards and stratigraphic nomenclature.

GEOLOGY AND GEOCHRONOLOGY OF THE HEALY QUADRANGLE, ALASKA

SHEET 1 OF 4 SHEETS OF OPEN-FILE REPORT 86- 396: GEOLOGIC MAP OF THE HEALY QUADRANGLE

By

Béla Csejtey, Jr., Michael W. Mullen, Dennis P. Cox, Wyatt G. Gilbert, Warren E. Yeend, Thomas E. Smith,
Clyde Wahrhaftig, Campbell Craddock, Wayne M. Brewer, Kirk W. Sherwood, Robert G. Hickman, Gary D. Stricker,
Dennis R. St. Aubin, and David J. Goerz III

1986

OF 86- 396
Healy quad.
Geologic map